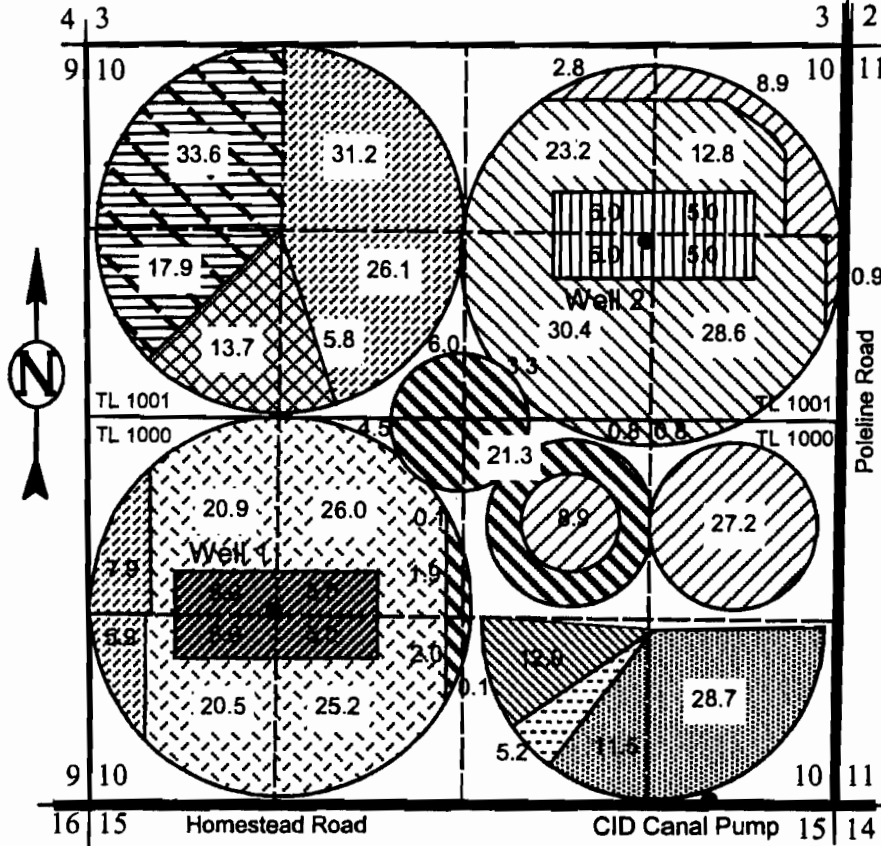












**Township 3 North, Range 26 East, W.M.  
Morrow County, Oregon**



-  Permit G-1070 W/ 45563 Supp.
-  Permit G-1070 W/ 45563 Supp.
-  Permit G-1070 W/ 45563 Supp.
-  Permit G-1322 W/ 45563 Supp.
-  Permit G-1322 W/ 45563 Supp.
-  Permit G-1322 W/ 45563 Supp.
-  Permit U-549 W/ 45563 Supp.
-  Permit U-551 W/ 45563 Supp.
-  Permit 37293
-  Permit 45563
-  Permit 45563


Well 1 Located 1380' N & 1320 E of SW Corner Section 10  
Well 2 Located 1350' S & 1430 W of NE Corner Section 10

**TRANSFER MAP**  
In Name Of  
**J & J Bosma/Maple Grove Dairies**

**RECEIVED**  
JUN 13 2008  
WATER RESOURCES DEPT.  
SALEM, OREGON

This Map is for the purpose of identifying the location of Water Rights only and is not intended to provide the legal dimensions or locations of property ownership lines.

 Permit G-1322 W/45563 Supp. Transferred FROM This Location



SCALE 1" = 1320 Ft.

ENGINEERING - LAND SURVEYING - WATER RIGHTS

**R. V. McKINNIS ENGINEERING**

79980 Prindle Loop Road  
Hermiston, Oregon 97838  
(541) -567-2017