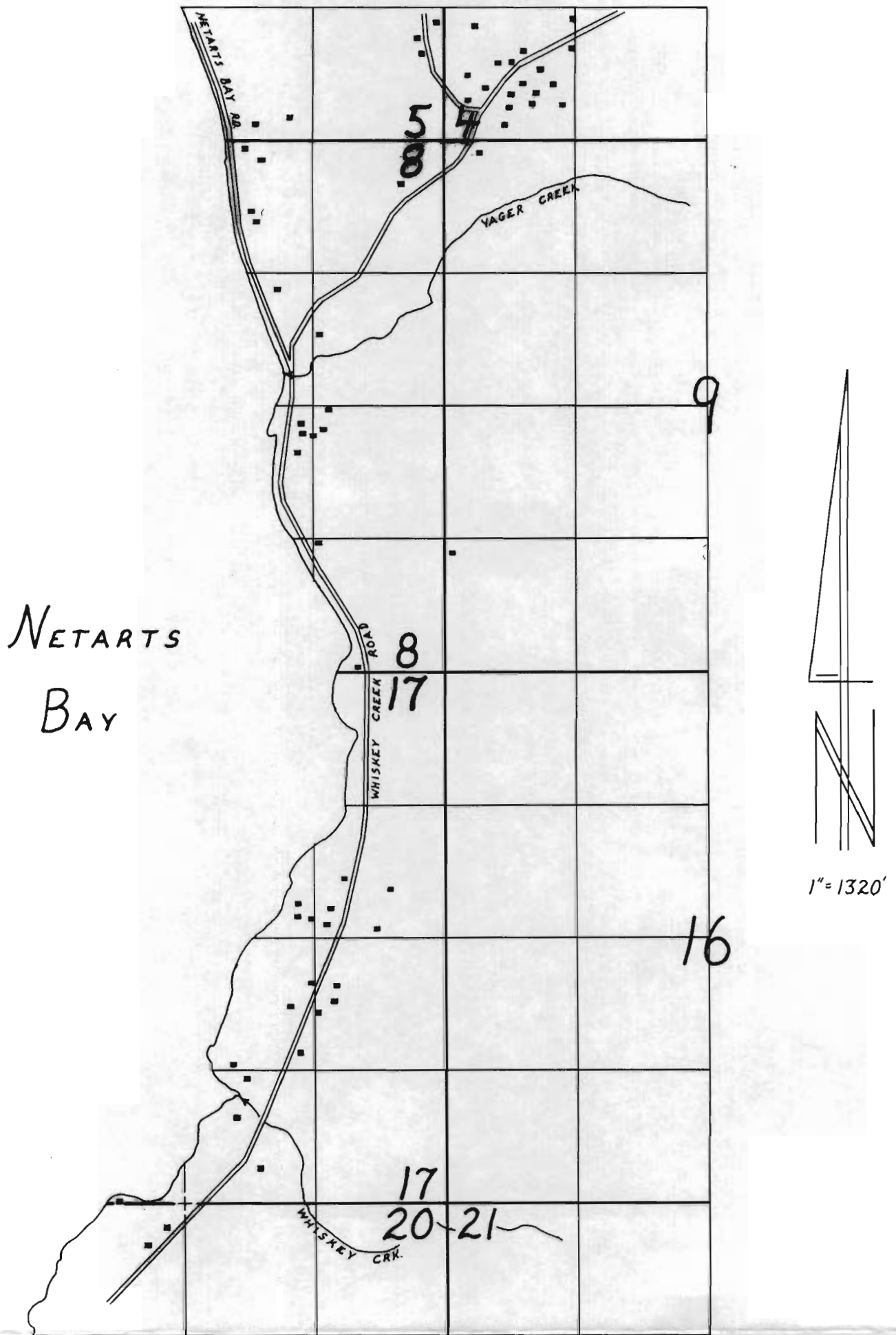


T. 2 S., R. 10 W., W.M.



FINAL PROOF SURVEY

UNDER

Application No. 59947 Permit No. 44948

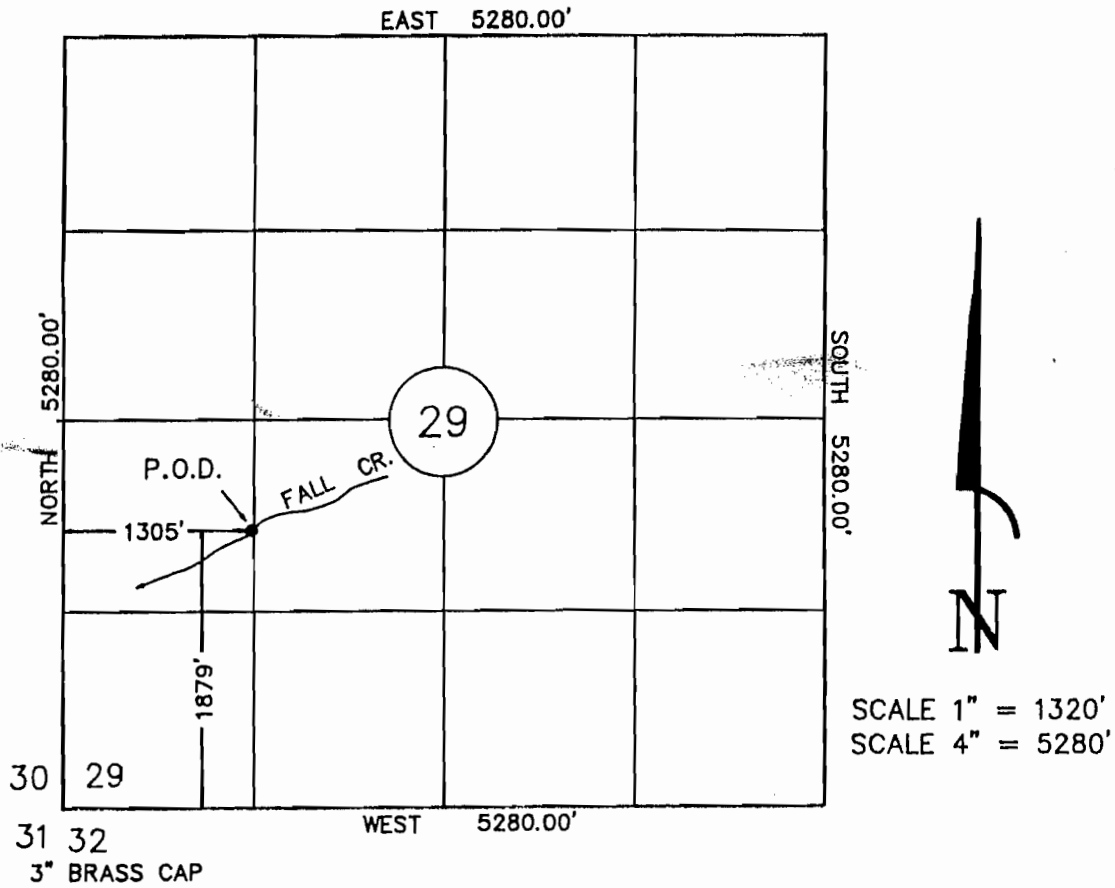
IN NAME OF

Netarts Water District

Surveyed May 13, 1994, by R.W. Klassen


EXHIBIT / DETAIL

T 1 S., R. 10 W., W.M.  
TILLAMOOK COUNTY, OREGON



FINAL PROOF SURVEY  
IN THE NAME OF  
NETARTS WATER DISTRICT

APPLICATION No. 59947  
PERMIT No. S-44948  
DATE: MARCH 12, 2003



THIS MAP IS FOR THE PURPOSE OF IDENTIFYING THE LOCATION OF THE WATER RIGHT ONLY, AND IS NOT INTENDED TO PROVIDE LEGAL DIMENSIONS OR LOCATIONS OF PROPERTY OWNERSHIP LINES.