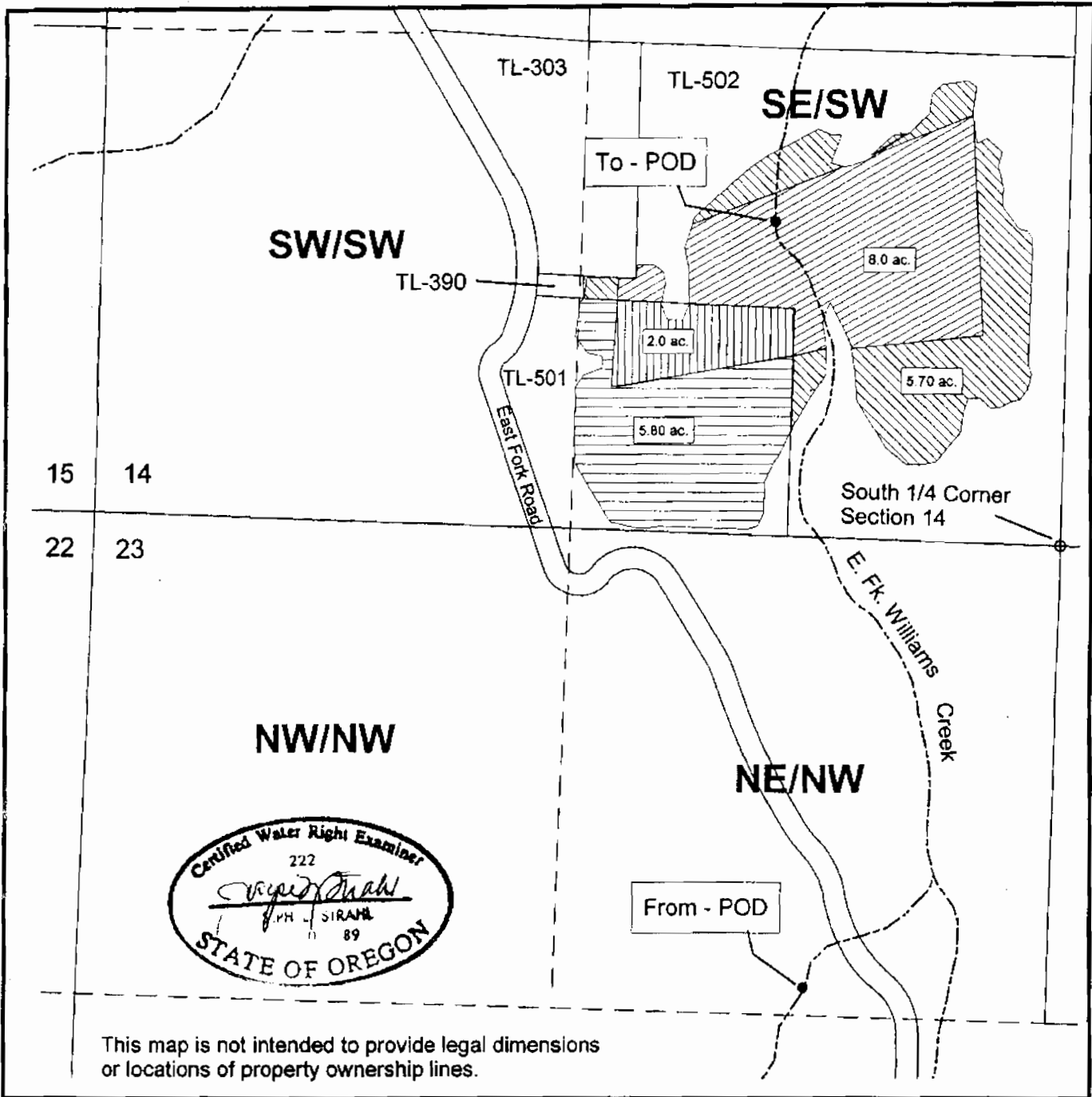






Township 39 S. Range 5 W., W.M.

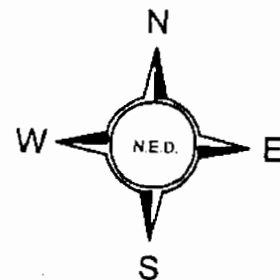


To - POD - 860 ft. N. & 805 ft. W. from the S 1/4 Corner Section 14

From - POD - 1240 ft. S. & 665 ft. W. from the S 1/4 Corner Section 14

-  16331 Change in POD RECEIVED
-  16331 Remaining Right APR 20 2006
-  32960 Change in POD
-  32960 Remaining Right

Scale: 1" = 400'



WATER RESOURCES DEPT
SALEM, OREGON

Map to accompany Change
in POD for Harold J. Farver

T 10147

March 30, 2006