




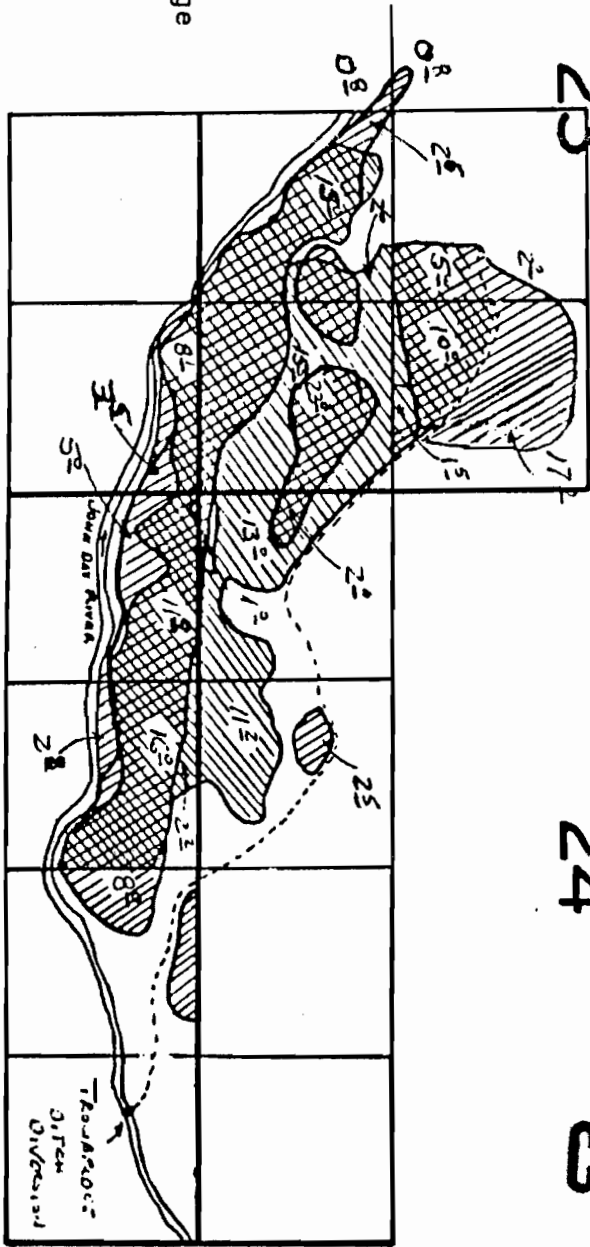
TRANSFER APPLICATION MAP FOR DONNA HOLMSTROM

23

24

COPY

-  Present Location
-  Proposed Location
-  Overlapping - no change



4" = 1 mile

26

25

Diversion is 460' S & 920' W from the NE corner of Sec. 25 within the NE 1/4 of Sec. 25.