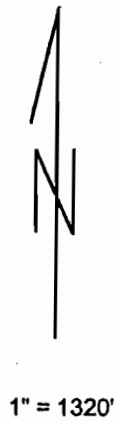
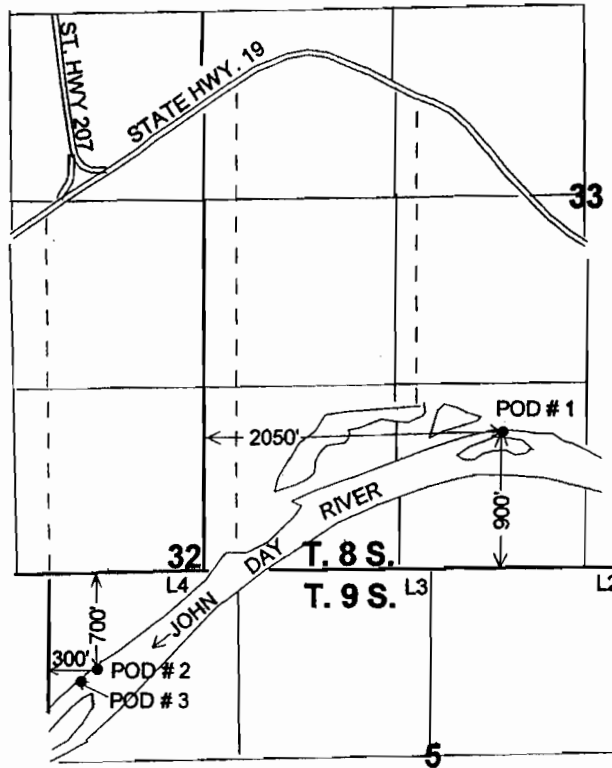


# TOWNSHIP 8 AND 9 SOUTH, RANGE 25 EAST, W.M.



POD # 3 - 750' S. & 220' E. OF THE NW CORNER, LOT 4, Section 5

## FINAL PROOF SURVEY

UNDER

TRANSFER 5258

IN THE NAME OF

D. R. AND R. M. GOODELL

Surveyed: May 02, 2002 by: J. Miller

**RECEIVED**

APR 03 2003

WATER RESOURCES DEPT.  
SALEM, OREGON

7/26/06 JWG

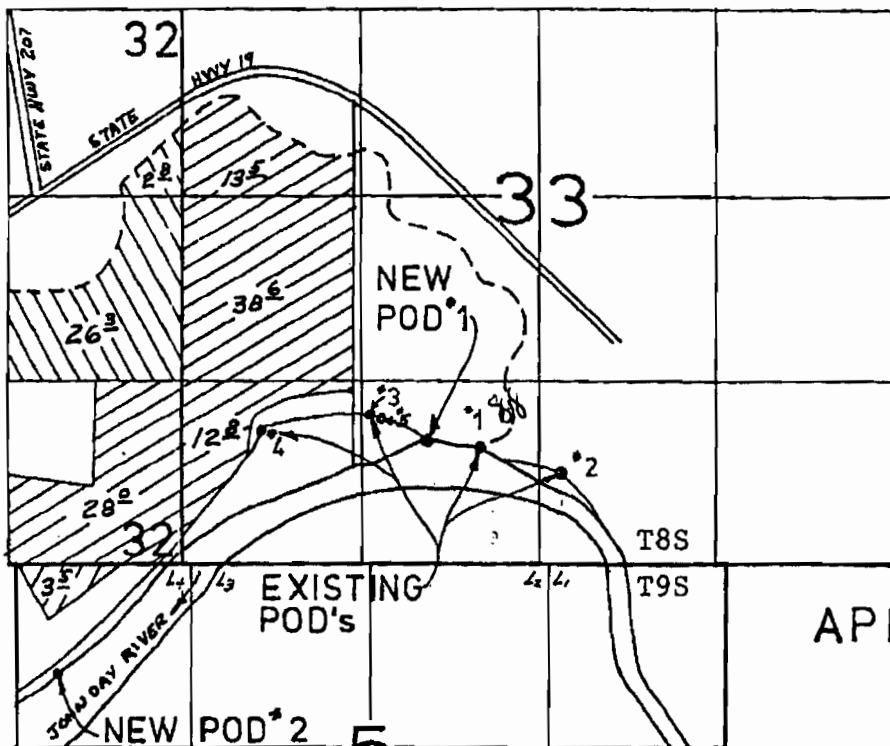
41069-179-48 & 49R JM 3-19-2003




**T-5258**

# T. 8 & 9 S., R. 25 E., W.M. TRANSFER APPLICATION MAP FOR D.R. & R. M. GOODELL

**RECEIVED**  
MAY 2 1983  
WATER RESOURCES DEPT.  
SALEM, OREGON

NEW POD#1-- 890' N & 3060' E from NW corner Sec.5, T9S, R25E  
NEW POD#2-- 790' S & 300' E from NW corner Sec.5, T9S, R25E



-  C-35285
-  C-25160
-  T-L100 RR (25632)

SCALE  
4" = 1 mi



APPROVED

Existing POD's

- #1--858' N & 2970' W from SE cor. Sec.33
- #2--660' N & 2464' W from SE cor. Sec.33
- #3--1089' N & 3872' W from SE cor, Sec.33
- #4--957' N & 4686' W from SE cor. Sec.33
- all T8S, R25E, WM
- #5--1020' N & 2720' E from NW cor. Sec.5,
- T9S, R25E, WM.

**RECEIVED**

APR 03 2003

WATER RESOURCES DEPT.  
SALEM, OREGON