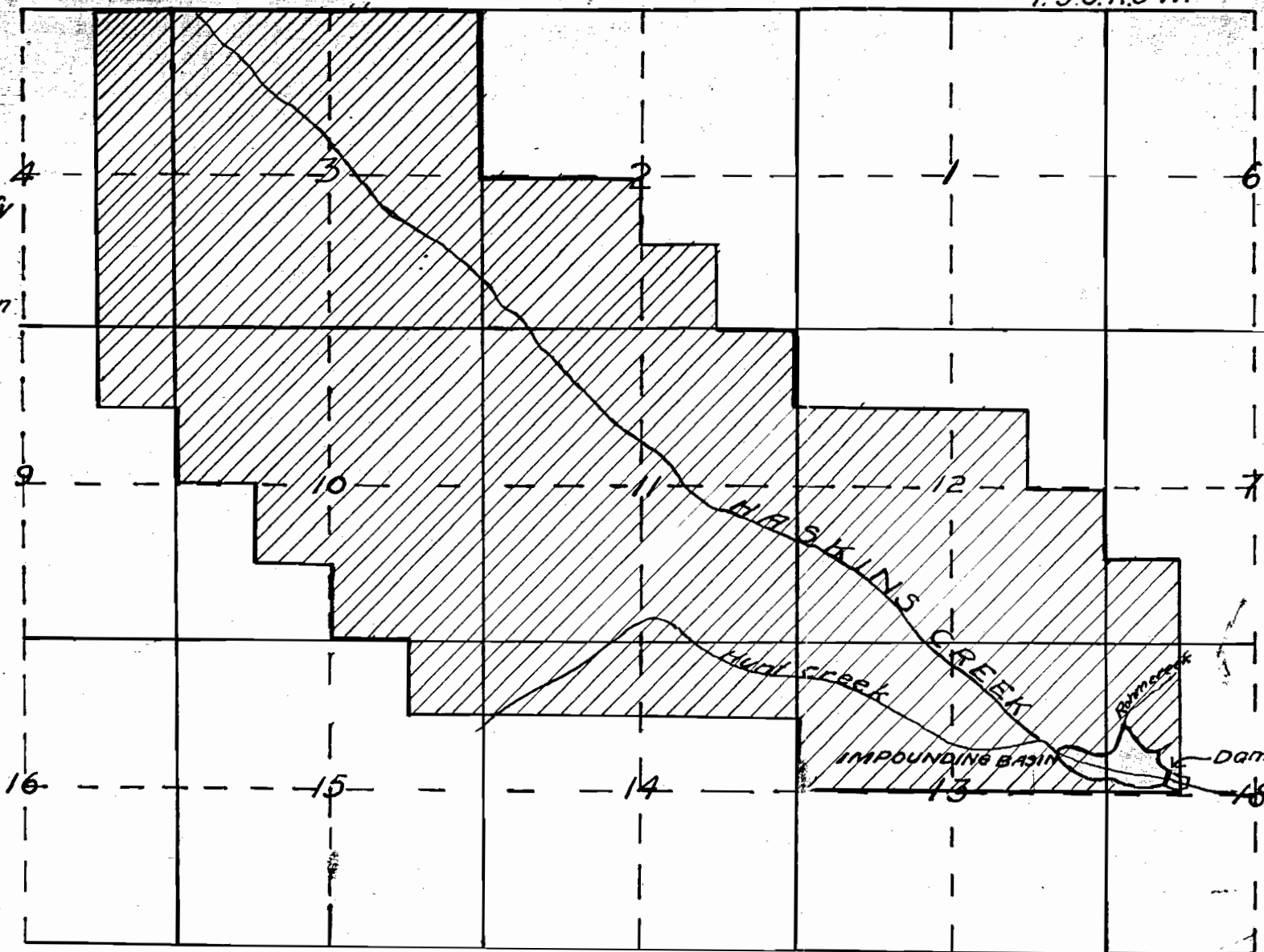
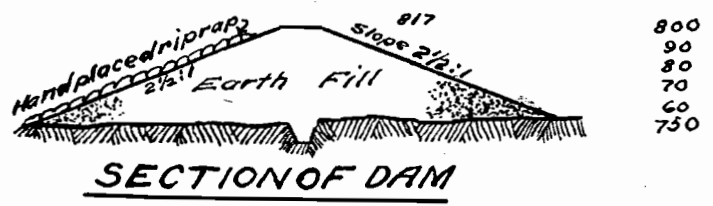
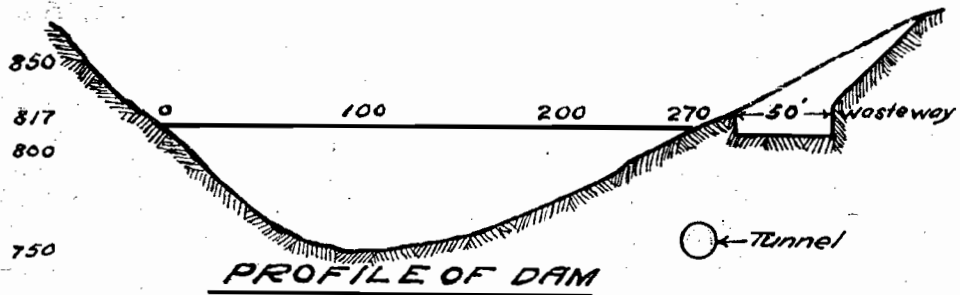


**MAP OF IMPOUNDING RESERVOIR  
TO STORE WATERS OF HASKINS CREEK  
FOR CITY OF McMINNVILLE WATER SUPPLY**

T. 3. S. R. 5. W.

I, R. W. Jones of McMinville Oregon do hereby certify that this map is made from notes taken during an actual survey made by me during July 1926 and that it correctly represents the work described in the accompanying application together with the location of streams and pipe lines in the immediate vicinity

R. W. Jones  
Registered Professional Eng.  
Oregon No 793 Mar. 8-1920.



Application No. R 11838  
Permit No. 612

11484  
8881