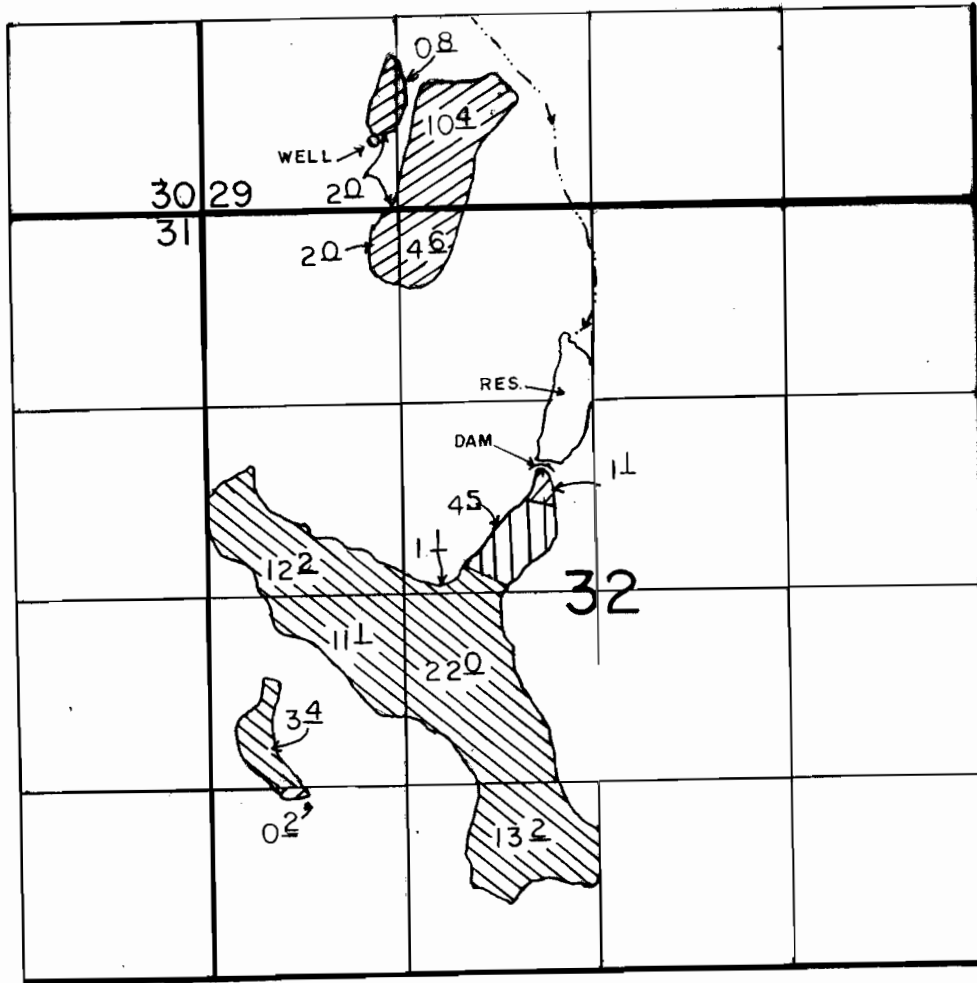





T.39S.,R.13E.,W.M.



WELL LOC.: 470' N. & 1170' E. FROM SW COR. OF SEC 29.
 DIV. PT. LOC.: 1770' S. & 2300' E. FROM NW COR. OF SEC 32.

PRIMARY G-8533  SUPPLEMENTAL
 PRIMARY 57422  G-8533
 SUPPLEMENTAL G-8533 

SCALE: 1" = 1320'

FINAL PROOF SURVEY
UNDER

G-8533 G-11023
 Application No. 57422. Permit No. 50958....
 IN NAME OF

ELDON H. AND VIRGINIA J. KENT

Surveyed JAN. 30, 1991., by D. SPARKS.....