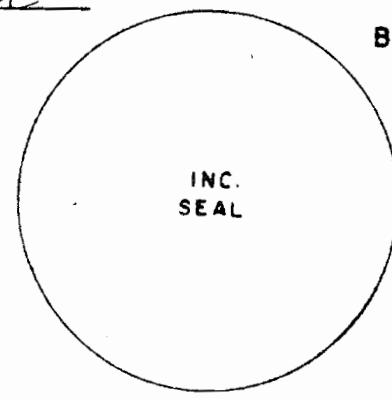


described in the Surveyor's Certificate hereunto attached, and have caused the same to be surveyed and platted into lots and streets, as shown on the annexed plat, and to be dedicated "ROLLING GREENS" and we do hereby dedicate all roads and streets, as shown, to the public for public use forever.


In witness whereof, the individuals named herein have executed these presents, and the corporation named herein has caused these presents to be executed by its officers and its corporate seal to be affixed on the date hereinafter written.

Rudolph Reinhardt Meyer
Edna A. Meyer

Developers and Investors, Inc.
 By *Edward L. Brabham* PRESIDENT
 By *Kenneth A. Bump* SECRETARY



MAP TO ACCOMPANY APPLICATION
 FOR WATER RIGHT
 ROLLING GREENS IMPROVEMENT DISTRICT



ACKNOWLEDGMENT

STATE OF OREGON COUNTY OF WASHINGTON S.S.

THIS IS TO CERTIFY that on this 29th day of July, 1965, before me, a Notary Public in and for said County and State, personally appeared Rudolph Reinhardt Meyer and Edna A. Meyer, who are known to me to be the identical persons named in and who executed the foregoing instrument as title owners, and they acknowledged to me that they executed the same freely and voluntarily; and before me also appeared Edward L. Brabham and Kenneth A. Bump, who are known to me and who, being first individually sworn, did say that he, Edward L. Brabham, is the President and he, Kenneth A. Bump, is the Secretary of Developers and Investors, Inc., that the seal affixed to the foregoing instrument is the official seal of said Corporation, and that said instrument was signed and sealed in behalf of said Corporation by authority of its Board of Directors.

Witness my hand and official seal this day and year last above written.

Elizabeth H. Mohr
 Notary Public for the State of Oregon

My commission expires 22 Sept 1967



SURVEYOR'S CERTIFICATE

STATE OF OREGON COUNTY OF WASHINGTON S.S.

I, Herbert A. Mohr, Registered Professional Engineer in the State of Oregon, hereby certify that during June, 1965, I accurately surveyed, subdivided, and platted into lots and streets the lands shown on the attached plat of Rolling Greens, the boundary of which is described as follows:

Beginning at the quarter section corner on the north line of Section 22, T1S, R3W, W.M., and running thence N89°32'W, along said section line, 667.86 feet to the northwest corner of that tract of land described in contract of sale to Developers and Investors, Inc., as recorded in Book 543, Page 14, Washington County, Oregon, Deed Records; thence S02°05'W along the westerly line of said Corporation tract, 1086.40 feet to the southwest corner thereof; thence N89°14'E, along the southerly line of said Corporation tract, 693.68 feet to the southeast corner thereof, a point in the center of Johnson School Road and the easterly line of the northwest quarter of said Section 22, thence N00°44'E, along said easterly line, 1071.05 feet to the point of beginning.

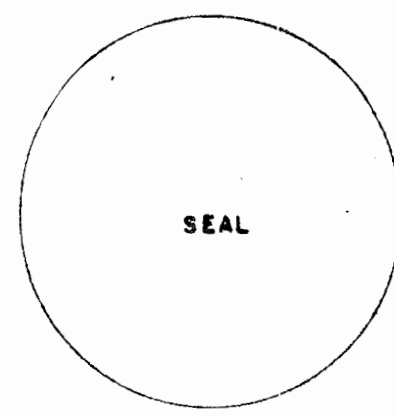
That the Initial Point is a 2" X 3/8" galvanized iron pipe driven 6 inches below the surface of the ground at the northwest corner of Lot 1 of this subdivision which bears N 89° 32' W 25.00 feet from the above mentioned quarter section corner.

That the attached plat is a true and correct representation of the lots and streets as staked upon the ground with 5/8" X 30" iron rods at all lot corners.

Subscribed and sworn to before me this 19th day of July, 1965

Elizabeth H. Mohr
 Notary Public for the State of Oregon

My commission expires 22 Sept 1967



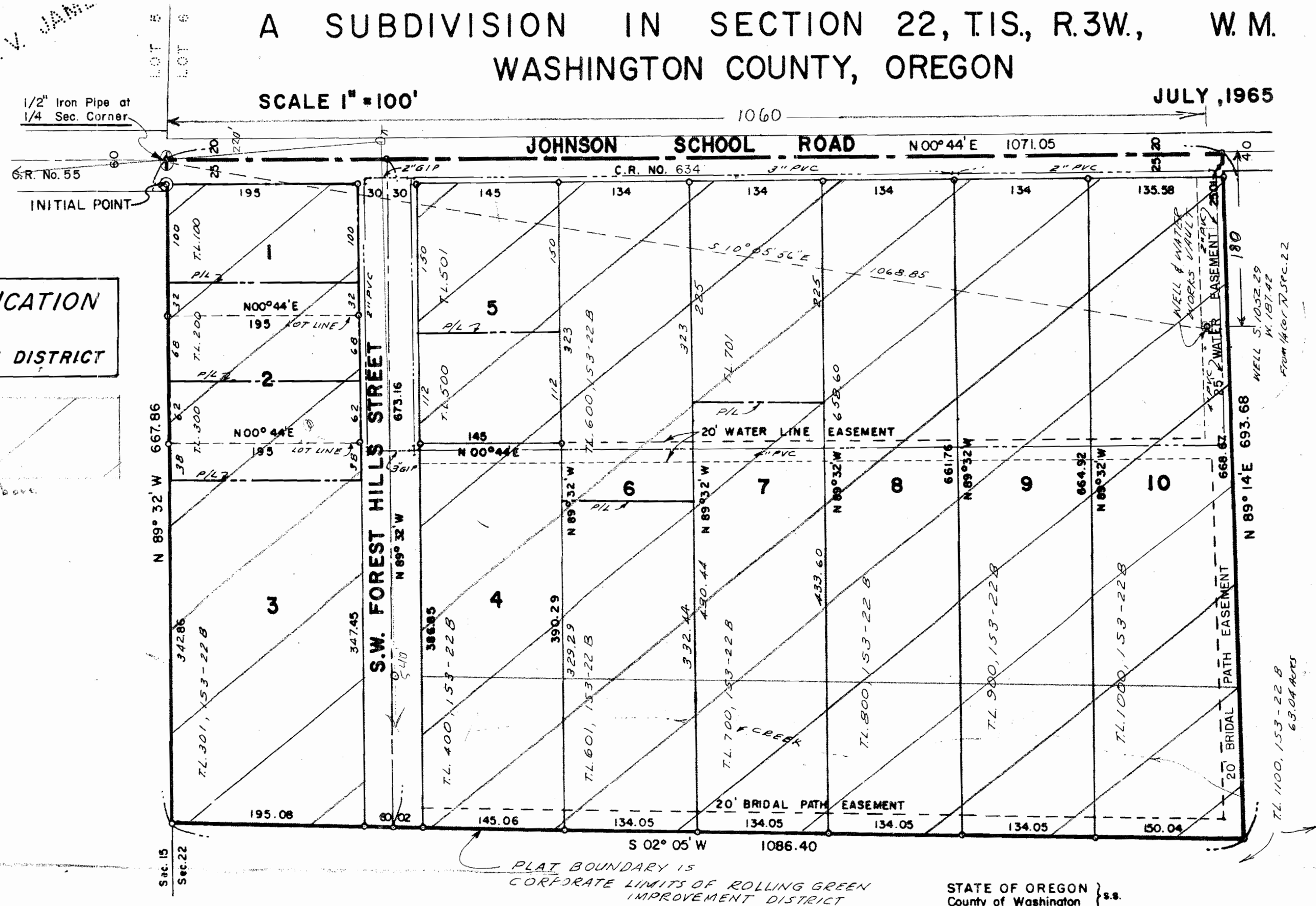
I hereby certify that this tracing is an accurate copy of the plat of "ROLLING GREENS"

Herbert A. Mohr

A SUBDIVISION IN SECTION 22, T1S, R3W, W.M. WASHINGTON COUNTY, OREGON

SCALE 1" = 100'

JULY, 1965



PLAT BOUNDARY IS CORPORATE LIMITS OF ROLLING GREEN IMPROVEMENT DISTRICT

APPROVALS Application No. 91120 Permit No. G10755

APPROVED this 9th day of February, 1966 TUALATIN VALLEY IRRIGATION DISTRICT.
 By *Clayton*

APPROVED this 14th day of February, 1966 WASHINGTON COUNTY PLANNING COMMISSION
 By *Shelley Lewis*

APPROVED this 15th day of April, 1966 COUNTY SURVEYOR, WASHINGTON COUNTY
 By *H.P. Barrows*

APPROVED this 22nd day of April, 1966 DIRECTOR OF REVENUE AND TAXATION (County Assessor) WASHINGTON COUNTY
 By *Walter Blahm*

APPROVED this 26th day of April, 1966 BOARD OF COUNTY COMMISSIONERS WASHINGTON COUNTY
 By *Shelley Lewis*

Joel Van Dyke
Edward D. Buerin

ATTEST: DIRECTOR OF RECORDS AND ELECTIONS (County Clerk) WASHINGTON COUNTY

By *Roger Thomssen*
 April 28, 1966

STATE OF OREGON } s.s.
 County of Washington }
 I, ROGER THOMSEN, county clerk, in and for said county and state, do hereby certify that I have compared the within plat with the original thereof, that the same is a full, true, and correct transcript therefrom and the whole thereof, as the same appears of record in Plat Book 24 page 37 thereof.
 Witness my hand hereunto set and seal of office affixed this 28th day of April, A. D. 1966
 ROGER THOMSEN, County Clerk
 By *A. Clinton* Deputy

RECEIVED JUN 12 1967 WATER RESOURCES DEPT SALEM OREGON

