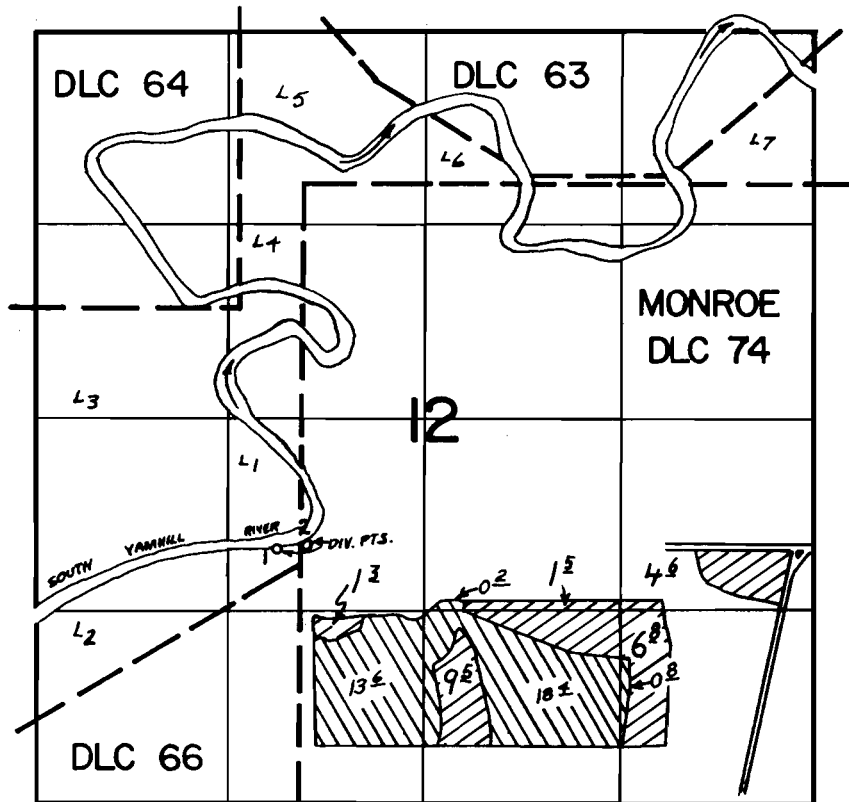




T. 5 S. R. 5 W. W.M.



DIV. PT. LOC: 2500' S. & 160' W. FROM N.W. COR. MONROE DLC 74 (1) PERMIT 31062 
 2470' S. & 40' E. " (2) PERMIT 39268 

FINAL PROOF SURVEY UNDER

Application No. 52137 Permit No. 39268
 IN NAME OF

STEVEN E. RICE

Surveyed FEB. 25 1991, by R. W. HANSEN