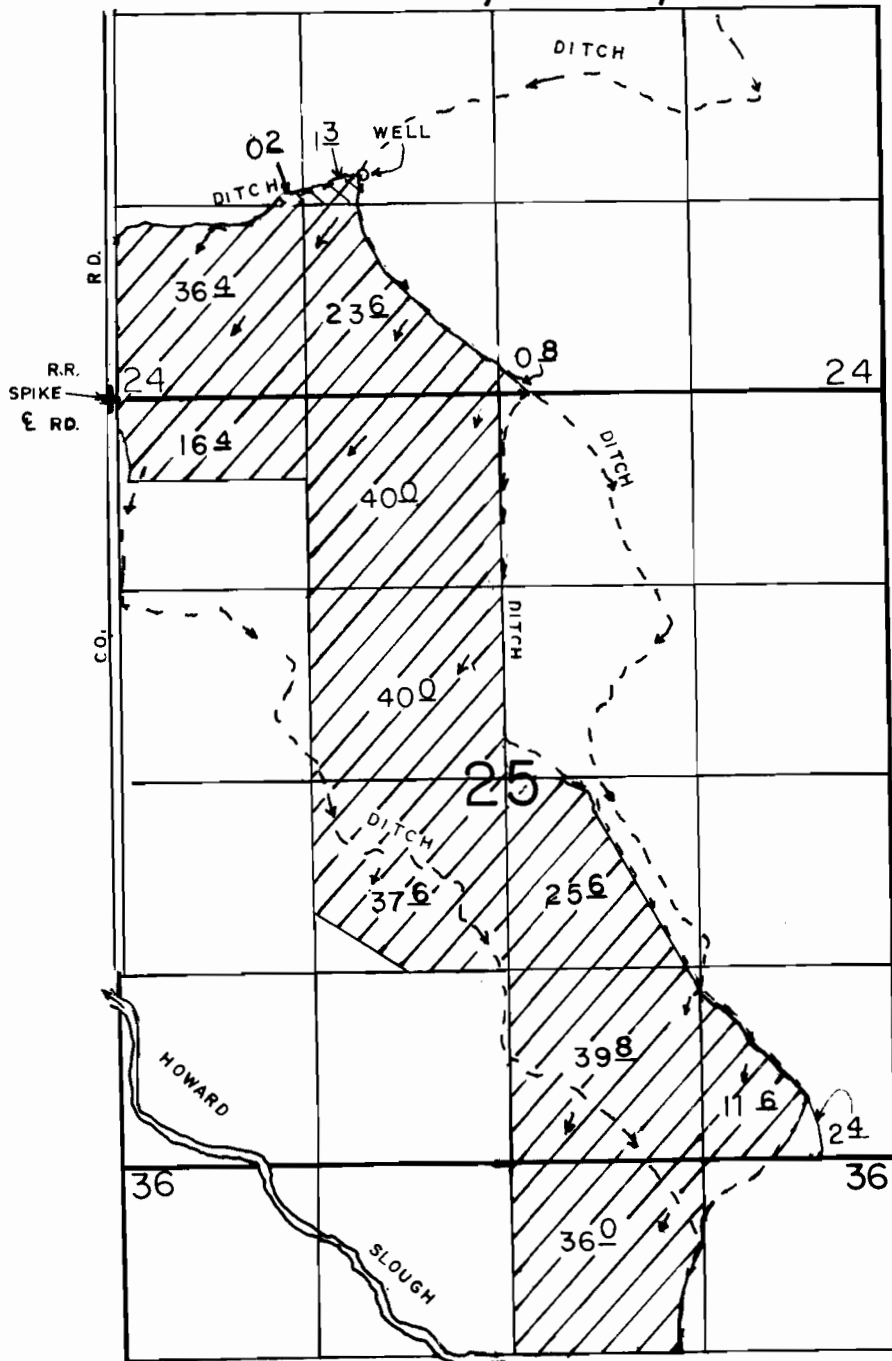


T. 36S., R. 14E., W.M.



WELL LOC.: 1510' N. & 1750' E. FROM SW COR. OF SEC 24.



# FINAL PROOF SURVEY UNDER

SCALE: 1" = 1320'

Application No. G-10909 Permit No. G-10126  
IN NAME OF

SIMONSEN FAMILY TRUST

Surveyed AUG 14, 1991, by B. W. BISHOP

-  SUPPLEMENTAL
-  PRIMARY