

EXPLANATION

WATER RESOURCES DEPT.
SALEM, OREGON

EXISTING SIXTEENTH LINES
DLC 38

NOTES

1. THIS MAP WAS PREPARED FOR THE PURPOSE OF IDENTIFYING THE LOCATION OF WATER RIGHTS ONLY AND IS NOT INTENDED TO PROVIDE LEGAL DIMENSIONS OR LOCATIONS OF PROPERTY OWNERSHIP LINES.
2. PLACE OF USE FOR WATER IS SHOWN ON FIGURE 1.
3. MAP BASED ON WATER RIGHT CERTIFICATES AND INFORMATION PROVIDED BY THE CITY OF ALBANY. DEPICTED CONDITIONS HAVE BEEN VERIFIED BY FIELD OBSERVATIONS.

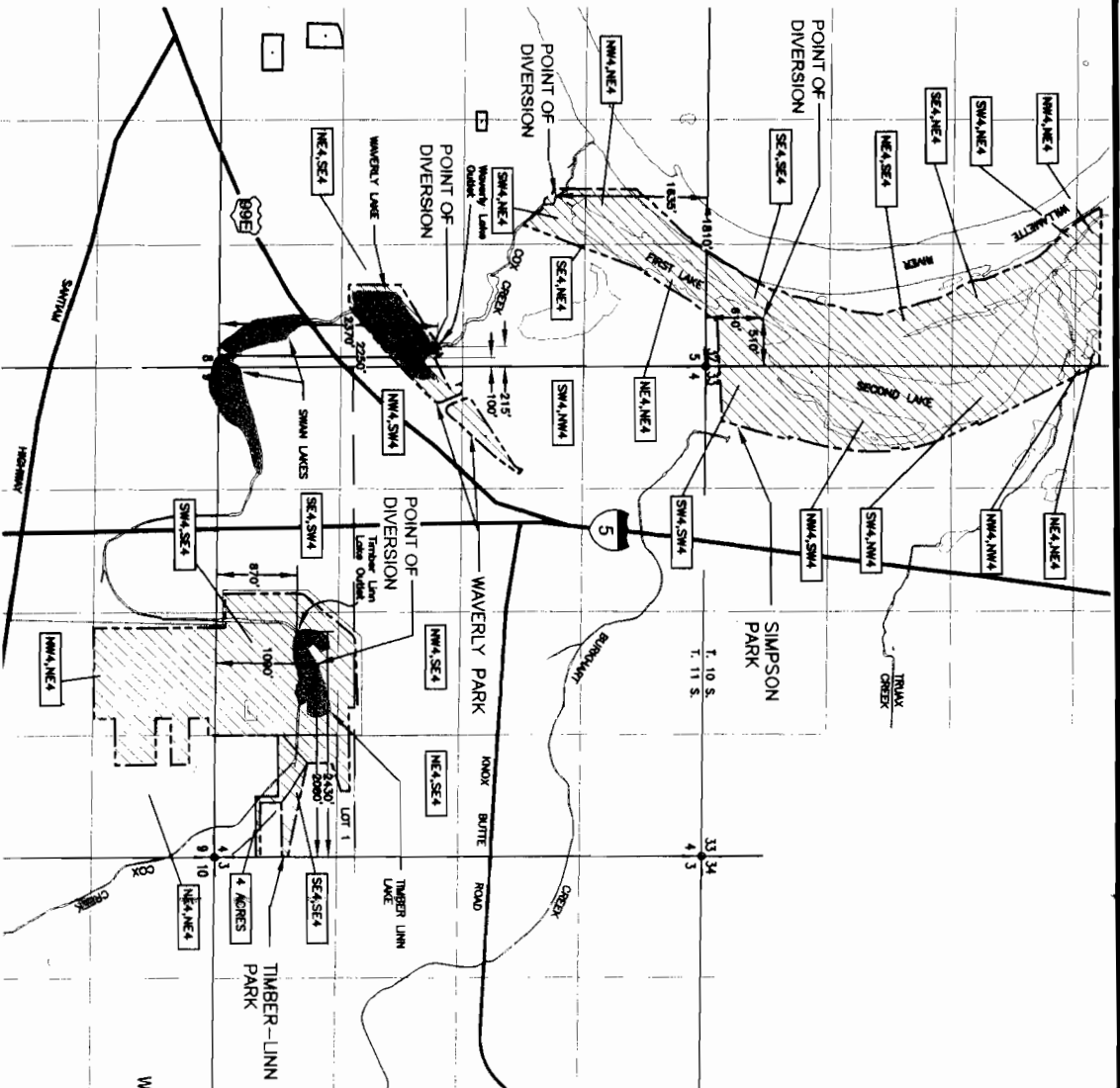
RECEIVED
APR 04 2007

Point of Diversion
Proof of Beneficial Use - Transfer T-8276
City of Albany, Oregon

NEWTON
CONSULTANTS INC.
Earth, Water and Rock Specialists
Ph. 541 504-9960 Fax: 541 504-9961

DESIGNED BY J. Newton	DRAWN BY S. Schenck	DATE March 2007	PROJECT NO 563-143	FIGURE 2
--------------------------	------------------------	--------------------	-----------------------	-------------

SEC 33, T.10S., R.3W., W.M. / SEC 32, T.10S., R.3W., W.M. / SEC 5, T.11S., R.3W., W.M.
 SEC 4, T.11S., R.3W., W.M. / SEC 9, T.11S., R.3W., W.M.
 Linn County, Oregon



EXPLANATION

- CERTIFICATE 56763
- CERTIFICATE 45179
- PLACE OF USE
- EXISTING SIXTEENTH LINES
- QUARTER-QUARTER SECTION OF PROPOSED PLACE OF USE
- IRRIGATION ACREAGE TRANSFER FROM CERTIFICATE 11155
- 4 ACRES


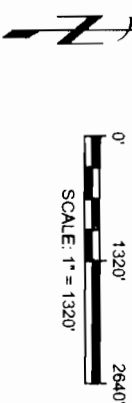
NOTES

1. THIS MAP WAS PREPARED FOR THE PURPOSE OF IDENTIFYING THE LOCATION OF WATER RIGHTS ONLY AND IS NOT INTENDED TO PROVIDE LEGAL DIMENSIONS OR LOCATIONS OF PROPERTY OWNERSHIP LINES.
2. POINTS OF DIVERSION FOR SOUTH SANTIAM RIVER AND COX CREEK WATER ARE SHOWN ON FIGURE 2.
3. MAP BASED ON WATER RIGHT CERTIFICATES AND INFORMATION PROVIDED BY THE CITY OF ALBANY. DEPICTED CONDITIONS HAVE BEEN VERIFIED BY FIELD OBSERVATIONS.

RECEIVED

APR 04 2007

WATER RESOURCES DEPT
 SALEM, OREGON



NEWTON CONSULTANTS INC.
 Earth, Water and Rock Specialists
 Ph: 541 504 9960 Fax: 541 504 9961

Place of Use
 Proof of Beneficial Use - Transfer T-8276
 City of Albany, Oregon