
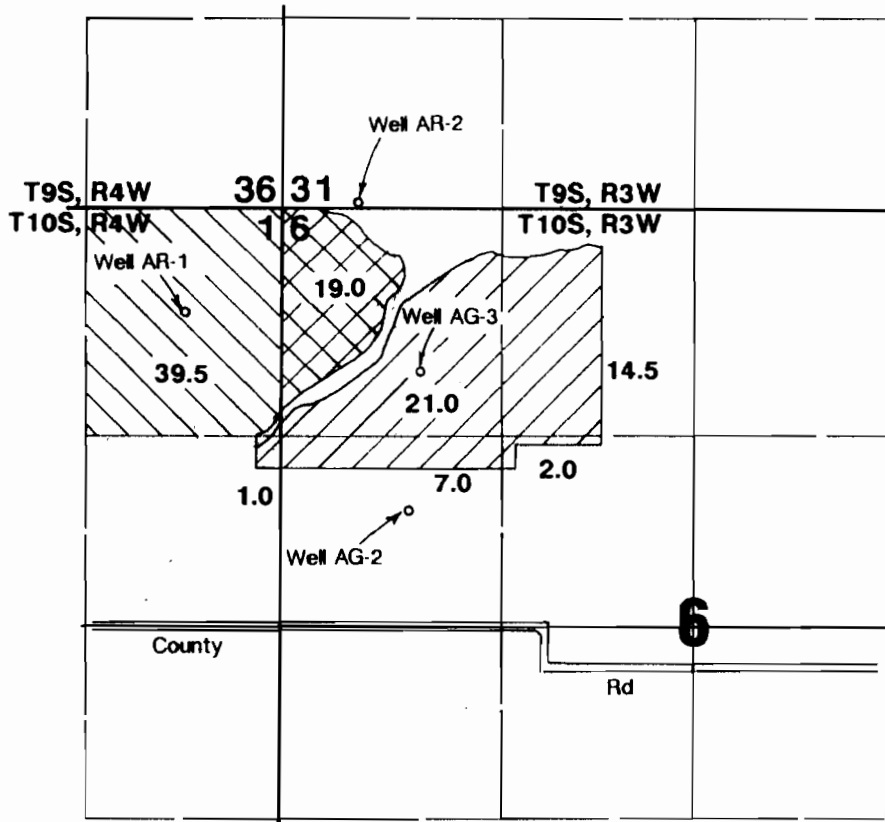


# T.10S., R.3W.& 4W., W.M.



Area Irrigated



Well AR-1




Well AR-2



Wells AG-2 & AG-3

Well AR-1 located 725'S & 660'W from NE corner Section 1.  
 Well AR-2 located 20'N & 500'E from NW corner Section 6.  
 Well AG-2 located 800'N & 1950'W from center Section 6.  
 Well AG-3 located 1125'S & 950'E from NW corner Section 6.



## Final Proof Survey

Application #G-12313 Permit #G-11475

In Name Of

### Elmer Cook

Surveyed on April 19, 1993 by JM Schuette

## RECEIVED

MAY 13 1993

WATER RESOURCES DEPT  
 SALEM OREGON

THIS MAP WAS PREPARED FOR THE PURPOSE OF IDENTIFYING THE LOCATION OF A WATER RIGHT ONLY AND IS NOT INTENDED TO PROVIDE LEGAL DIMENSIONS OR LOCATION OF PROPERTY OWNERSHIP LINES.