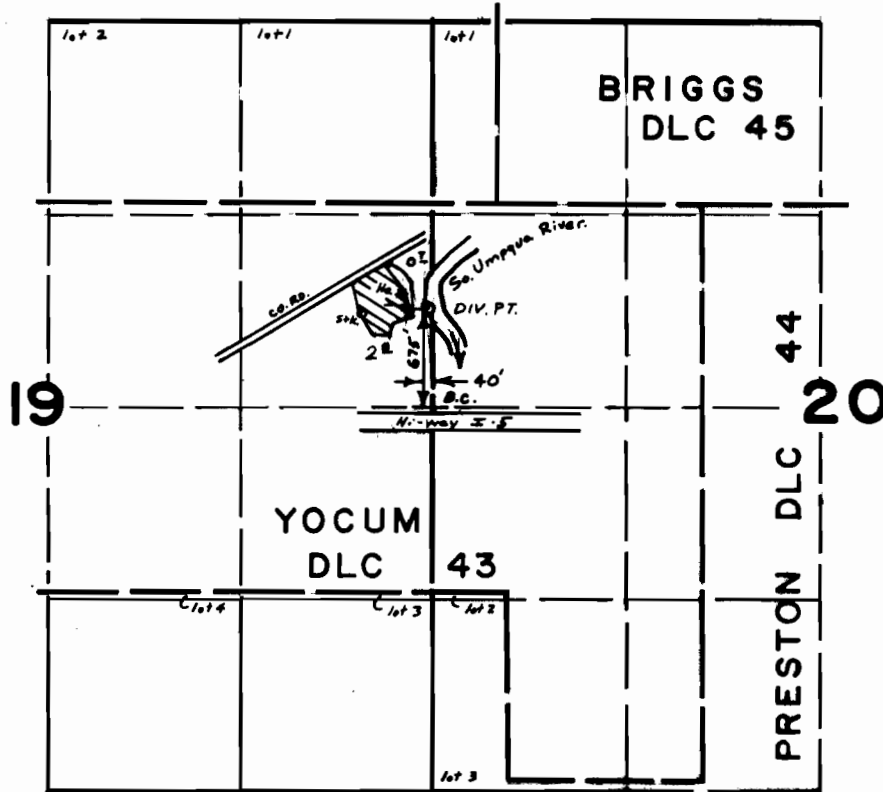


T. 30S., R. 5 W., W.M.



SCALE: 4" = 1 mile

FINAL PROOF SURVEY UNDER

Application No. 56134. Permit No. 42288.
IN NAME OF

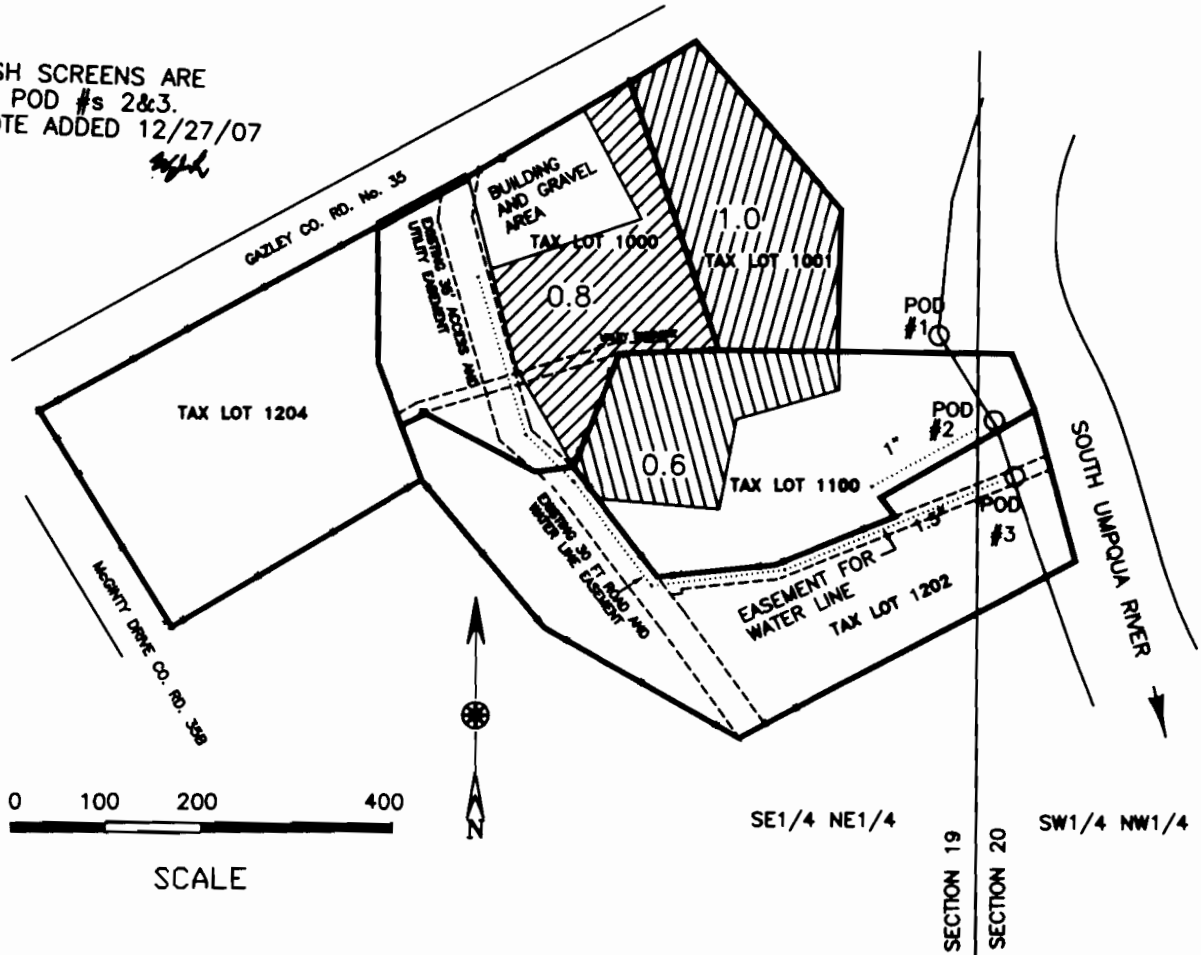
ARTHUR H. LEVASSEUR Jr.

Surveyed March 13, 1979, by S. Donaldson.

CLAIM OF BENEFICIAL USE FOR WATER RIGHT TRANSFER T-10214-(ADDITIONAL PODS)

SE 1/4 NE1/4 SECTION 19, T. 30 S. R. 5 W.
 SW 1/4 NW1/4 SECTION 20, T. 30 S. R. 5 W.

FISH SCREENS ARE
 AT POD #s 2&3.
 NOTE ADDED 12/27/07



TO BE USED FOR WATER RIGHT PURPOSES ONLY.

ARTHUR HAROLD LEVASSEUR, JR.
 309 GAZLEY RD.

MYRTLE CREEK, OR. 97457

ALVIN L. HENDRICK

313 GAZLEY RD.

MYRTLE CREEK, OR. 97457

RECEIVED

JAN 04 2008

WATER RESOURCES DEPT
 SALEM, OREGON

POD COORDINATES FROM 1/4 COR. 19,20

POD #1, 675' N. & 40' W. [RECORD]

POD #2, 585' N. & 15' E.

POD #3, 525' N. & 40' E.

MAP PREPARED BY

WILLIAM J. RUPPERT
 PO BOX 1564

MYRTLE CREEK, OR 97457

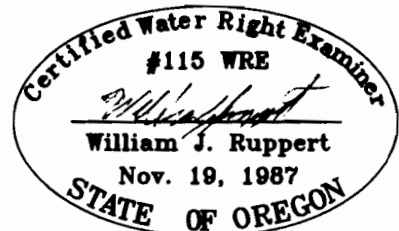
OCTOBER 2007



MOSER, 1.0 AC. FROM ORIGINAL POD #1, CERT. #55393
 REMAINING AREA NOT INCLUDED IN THIS TRANSFER
 NEW CERT. # 83493, AUGUST 28, 2007

HENDRICK, 0.6 AC. ADDITIONAL POD TRANSFER T-10214

LEVASSEUR, 0.8 AC. ADDITIONAL POD #3, TRANSFER T-10214



RECEIVED

DEC 11 2007

..... APPROXIMATE BURIED OR EXPOSED PLASTIC PIPE, SIZE AS NOTED

WATER RESOURCES DEPT
 SALEM, OREGON

EXPIRES 12-31-08