

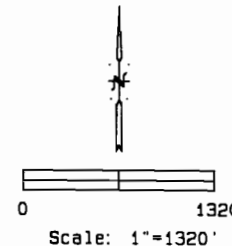
Transfer of Point of Appropriation  
T.2N., R.32E., W.M.  
Section 34

REC'D OCT 31 2005

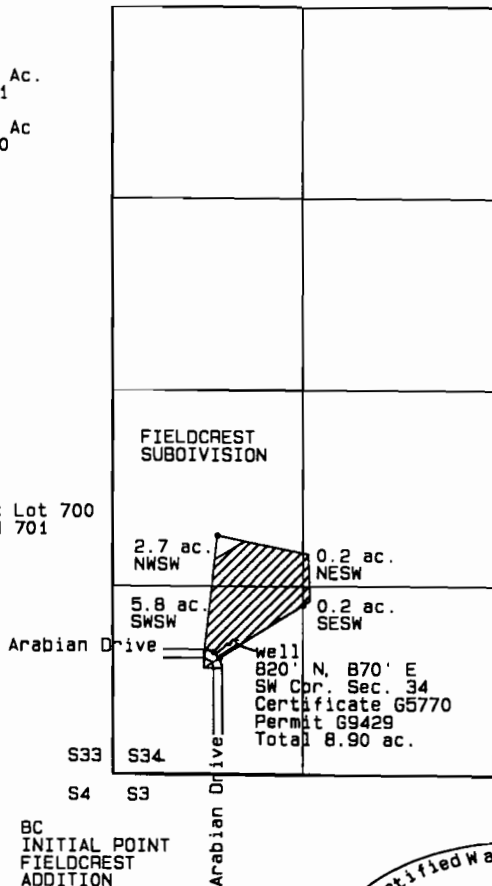
FROM PRESENT  
W 1/2  
SEC. 34

TO FUTURE  
W 1/2  
SEC. 34

Fieldcrest  
Subdivision  
Lot 13, 4.33 Ac.  
- Tax Lot 701  
and  
Lot 14, 5.01 Ac  
- Tax Lot 700

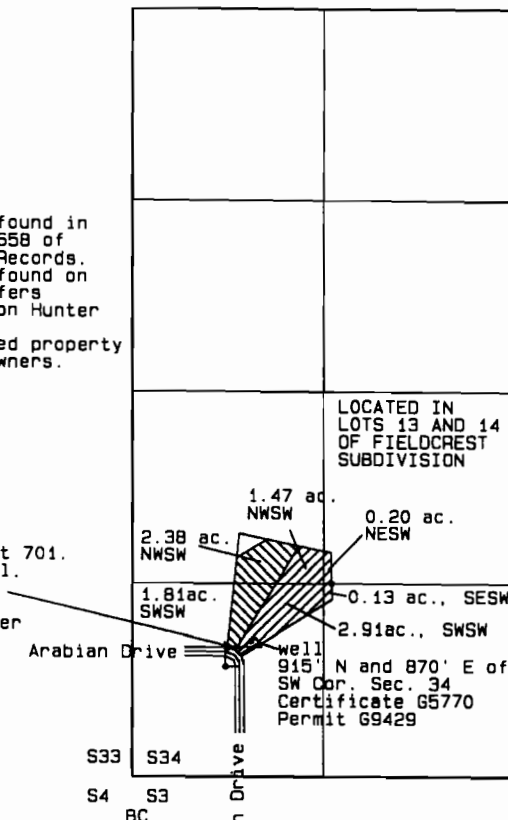


Legend:  
Past  
 Tax Lot 700  
and 701



Deed for Lot 13 found in  
Reel 332, Page 0658 of  
Umatilla County Records.  
No lien holders found on  
deed. Deed transfers  
interest of Sharon Hunter  
to Randy Hunter.  
Hunter transferred property  
in 2005 to new owners.

NEW WELL  
Lot 13, Tax Lot 701.  
3.8 acres total.  
882' north and  
692' east from  
southwest corner  
Section 34



Deed for Lot 13 found in  
Reel 332, Page 0658 of  
Umatilla County Records.  
No lien holders found on  
deed. Deed transfers  
interest of Sharon Hunter  
to Randy Hunter.  
Hunter transferred property  
in 2005 to new owners.

Tax Lot 701  
4.33 Ac. total  
well - 820' north and  
870' east of SW Cor. Sec. 34  
Owners - Kevin & Colette Blakely  
71081 SW Arabian Drive  
Pendleton, OR 97801

Tax Lot 700  
5.01 Ac. total  
well 915' north and 870' east  
of SW Cor. Sec. 34  
Owners - Ronald and Rita Campbell  
71075 SW Arabian Drive  
Pendleton, OR 97801

Legend:  
Future  
 Tax Lot 700  
 Tax Lot 701

BC  
INITIAL POINT  
FIELDCREST  
ADDITION

Certified Water Right Examiner  
#300  
*David L. Haddock*  
David L. Haddock  
Nov. 19, 1991  
STATE OF OREGON  
(renews 6-30-07)

NOTE:  
The information shown  
on this map is solely  
for Water Rights  
purposes. The data  
shown does not represent  
ownership information.

Survey Date: 9.27.04, Revised 10.30.05

SURVEY FOR  
Randy and Sharon Hunter  
71081 Arabian Lane  
Pendleton, OR 97801  
(541) 276-5281

David L. Haddock, Surveyor and Engineer  
P.C. Exp 1874  
Pendleton, Oregon 97801  
(541) 276-2174

HADDOCK SURVEYING  
GPS  
AND  
TOTAL STATION