

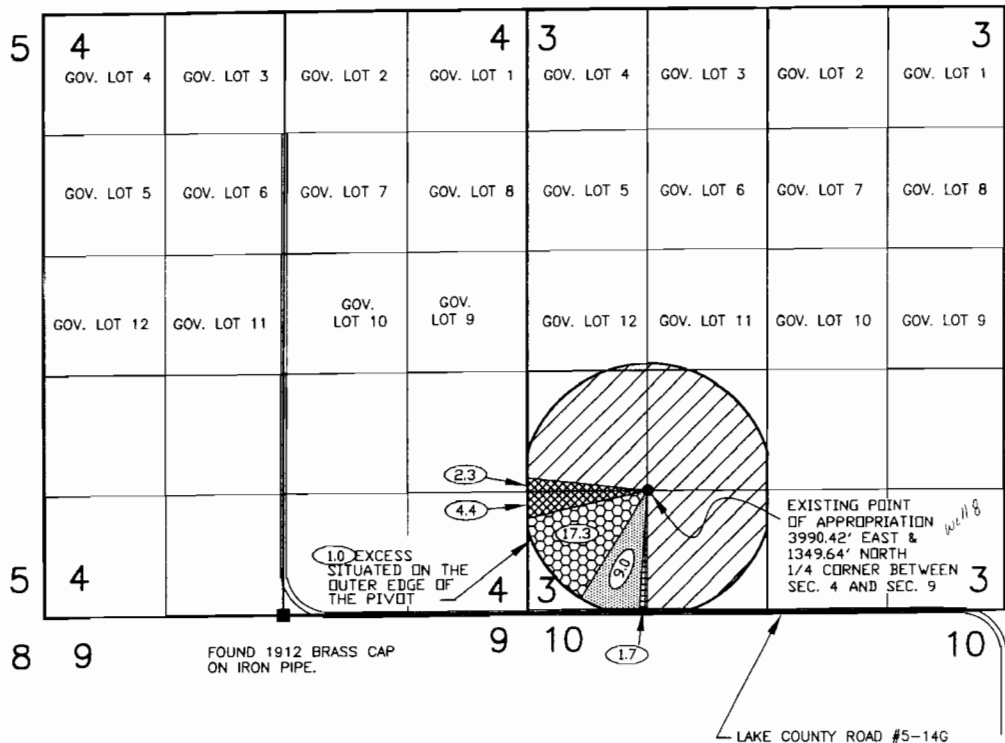
# REVISED FINAL PROOF SURVEY

FOR THAT PORTION OF TRANSFER T-6864  
PLACE OF USE AND NEW POINT OF APPROPRIATION  
LOCATED IN SECTION 3  
TOWNSHIP 26 SOUTH, RANGE 16 EAST, W.M.  
LAKE COUNTY, OREGON

REVISION BY

**ANDERSON ENGINEERING  
AND SURVEYING, INC.**  
P.O. BOX 28  
LAKEVIEW, OREGON 97630  
(541) 947-4407  
FAX 947-2321

P.O. BOX 419  
REDMOND, OREGON 97756  
(541) 923-4307  
FAX 923-4308



SCALE: 1"=1320'

## LEGEND

- SECTION LINE
- 1/4 SECTION LINE
- 1/16 SECTION LINE
- GOVERNMENT LOT LINES
- EXISTING WELL
- FOUND LAND SURVEY MONUMENT AS NOTED.
- IRRIGATED AREAS SHOWN IN HATCH AS PER MARCH 1998 MEASUREMENTS
- AS PER CERTIFICATE NO. 53457
- AS PER PERMIT G-9127
- AS PER PERMIT G-9118
- AS PER PERMIT G-9126
- AS PER PERMIT G-9125

## NOTE

31.2 ACRES FROM CERTIFICATE NO. 53457 & 2.3 ACRES FROM T-6864 ARE AVAILABLE IN THE NW 1/4, SW 1/4, AND 32.4 ACRES FROM T-6864 ARE AVAILABLE IN THE SW 1/4, SW 1/4, 1.0 ACRES MORE THAN ALLOWED IS BEING USED AS SHOWN. AREAS DEPICTED ON THIS MAP ARE BASED ON FIELD MEASUREMENTS MADE IN MARCH OF 1998 BY ANDERSON ENGINEERING AND SURVEYING, INC.

# COBU MAP #0273

NOTE: PREPARATION OF THIS MAP IS FOR IDENTIFYING PROPOSED WATER RIGHTS ONLY. IT HAS NO INTENT TO PROVIDE LOCATIONS OR DIMENSIONS OF PROPERTY BOUNDARIES.

SEE ACCOMPANYING SITE REPORT

RECEIVED

MAY 25 2007

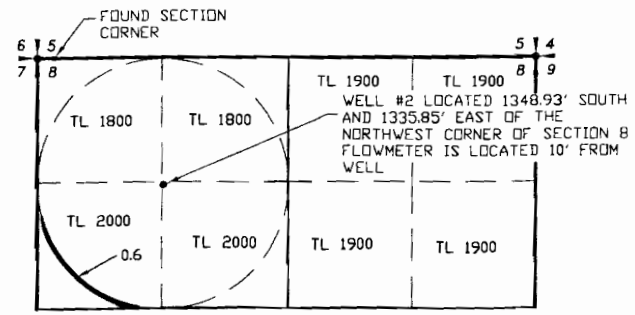
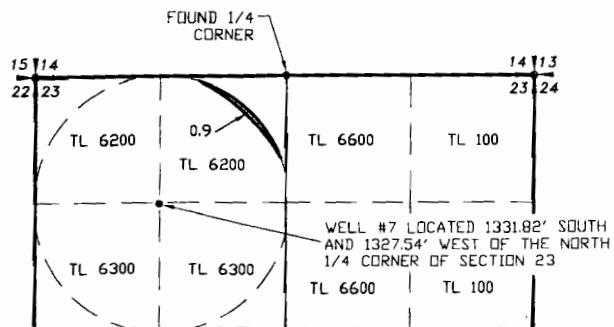


RENEWAL 12/31/07

WATER RESOURCES DEPT  
SALEM, OREGON

PREPARED FOR:  
**CHARLES NOFZIGER**  
P.O. BOX 36  
CHRISTMAS VALLEY, OR 97641


DATE: 12/14/99  
SCALE: 1"=1320'  
JOB: 98011  
DWG. BY: M.J.B.  
FILE: 98011  
SHEET 1 OF 1



# CLAIM OF BENEFICIAL USE MAP

FOR  
**DAVID & RITA HOGAN**

SECTION 23, TOWNSHIP 26 SOUTH RANGE 16 EAST,  
SECTION 8, TOWNSHIP 27 SOUTH RANGE 17 EAST,  
LAKE COUNTY, OREGON



RENEWAL 12/31/07



SCALE: 1"=1320'

### LEGEND

- SECTION LINE
- 1/4 SECTION LINE
- 1/16 SECTION LINE
- IRRIGATED AREA

**RECEIVED**

JUN 11 2007

WATER RESOURCES DEP.  
SALEM, OREGON

TRANSFER NO. T-6864

**COBU MAP # 0274**

NOTE:  
PREPARATION OF THIS MAP IS FOR IDENTIFYING PROPOSED WATER RIGHTS ONLY. IT HAS NO INTENT TO PROVIDE LOCATIONS OR DIMENSIONS OF PROPERTY BOUNDARIES.

<b>ANDERSON ENGINEERING AND SURVEYING, INC.</b> P.O. BOX 28 LAKEVIEW, OREGON 97630 (541) 947-4407 FAX 947-2321	REVISION BY
FOR: <b>DAVID &amp; RITA HOGAN</b> 2814 FIRST STREET TILLAMOOK, OR 97141 (503) 842-4290	
<b>CLAIM OF BENEFICIAL USE</b> <b>TRANSFER NO. T-6864</b>	
DATE: 5/9/2007 SCALE: 1"=1320' DWG. BY: R.C. JOB: 6 FILE: 2007-065 SHEET: 1 OF 1	