

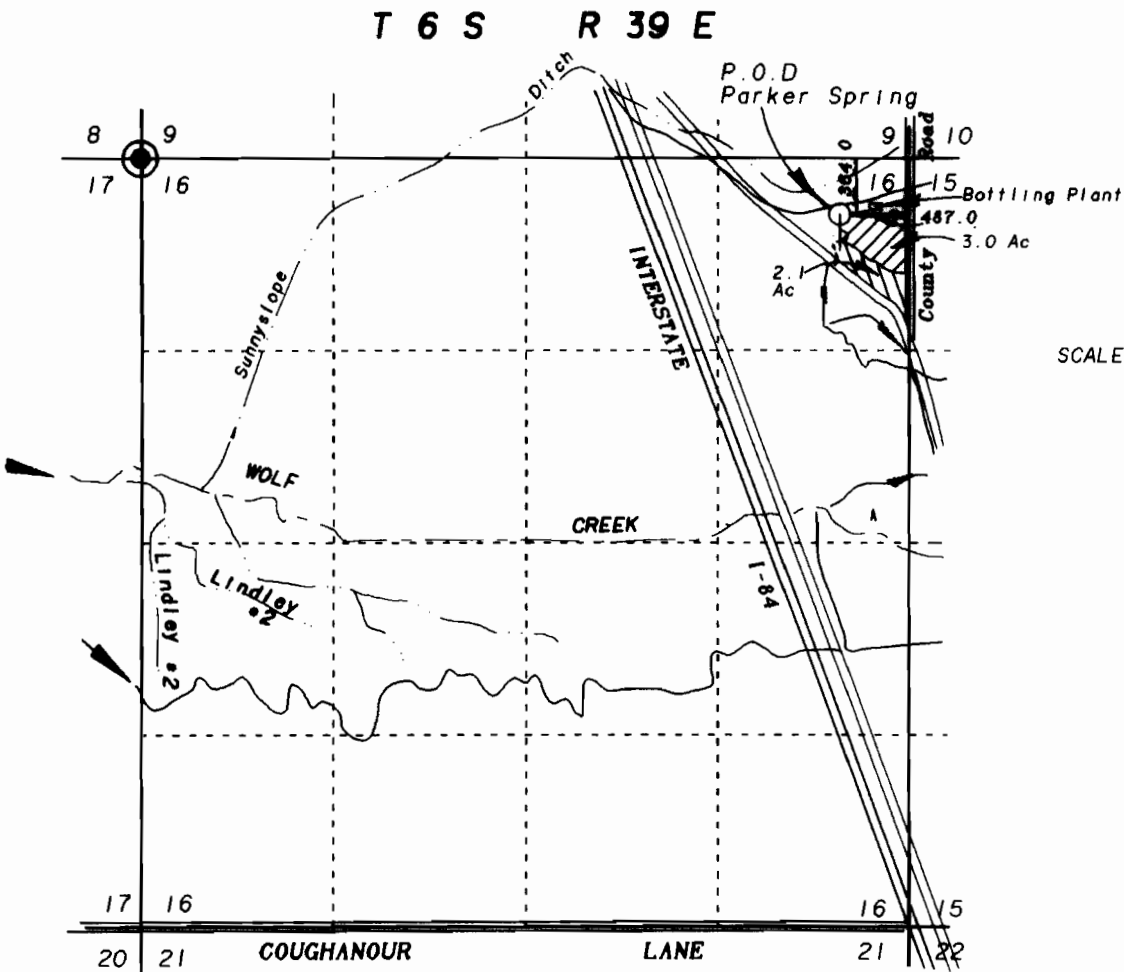
RECEIVED



SEP 23 1998

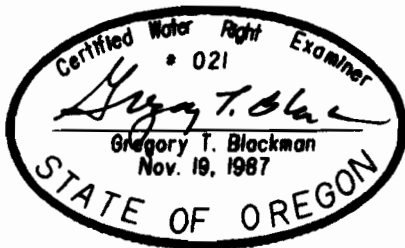
WATER RESOURCES DEPT.
SALEM, OREGON



SCALE 1" = 1320'



-  Lands irrigated under C-4560 1871, Parker Spring requesting transfer from irrigation to Commercial bottling.
-  Lands irrigated under C-4560 1871, Parker Spring to remain as irrigation



APPLICATION FOR
RIGHT TO USE SURFACE WATER
FOR
KEN HOLMAN

BY
BAGETT - GRIFFITH & BLACKMAN
2006 ADAMS AVENUE
LAGRANDE, OREGON 97850

September 17, 1998

APPLICATION NO. S-83943

PERMIT NUMBER S-53692

NOTE: The preparation of this map was for the purpose of identifying the location of the proposed water right and has no intent to provide dimensions or location of property ownership lines. Location information shown hereon was furnished by the applicant.