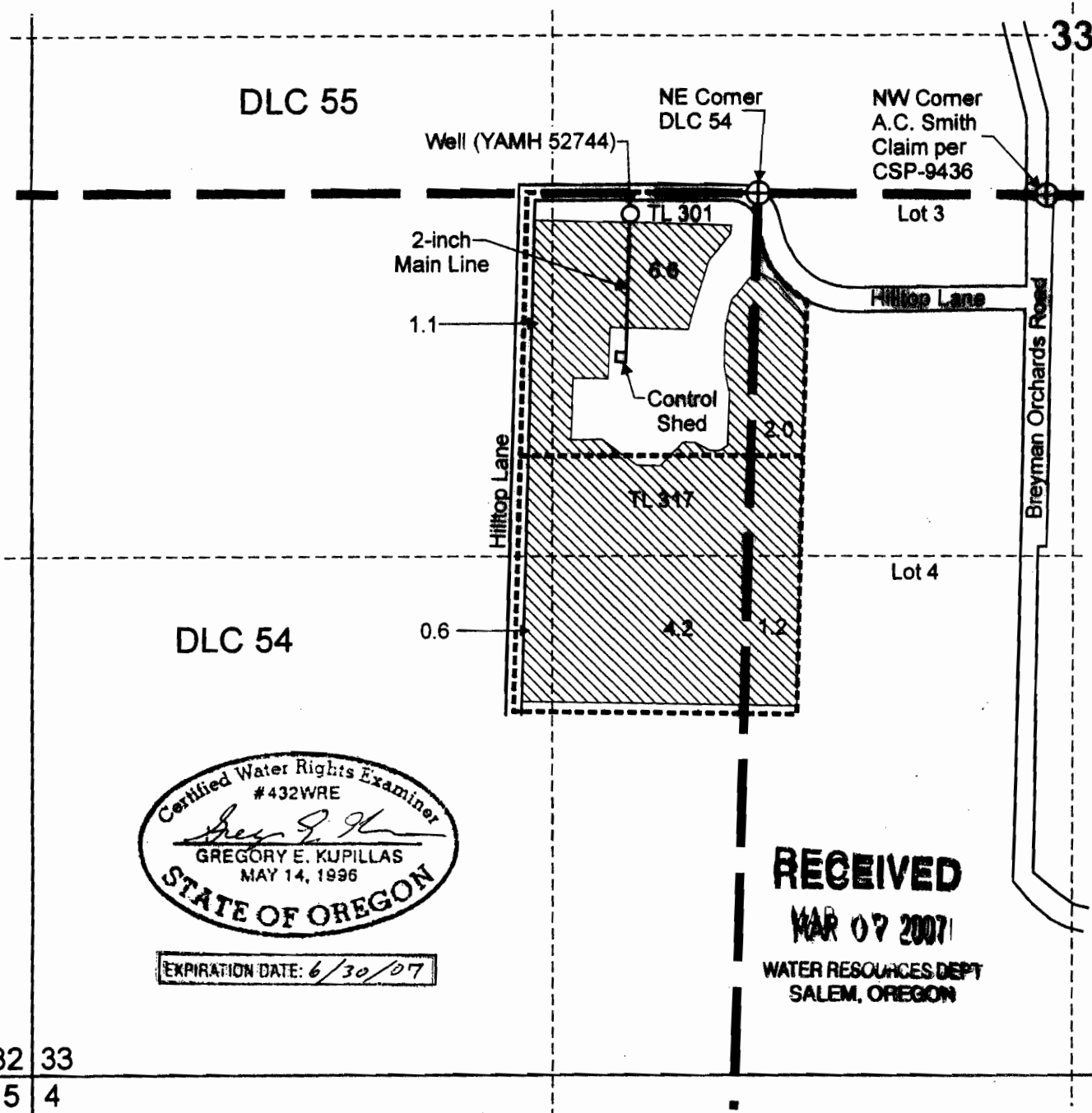


T.3S. R.3W. Section 33




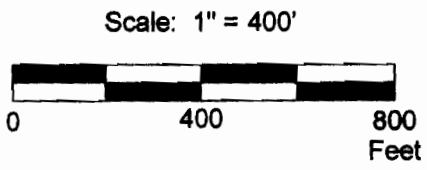
Certified Water Rights Examiner
 #432WRE
Gregory E. Kupillas
 GREGORY E. KUPILLAS
 MAY 14, 1996
 STATE OF OREGON

EXPIRATION DATE: 6/30/07

RECEIVED
 MAR 07 2007
 WATER RESOURCES DEPT
 SALEM, OREGON

32 33
 5 4

Well (YAMH 52744) is located 47 feet south and 1,057 feet west of the NW corner of A.C. Smith Claim.
 Area (15.7 Acres) irrigated under Application G-15688, Permit G-15329.



This map was prepared for the purpose of identifying the location of a water right only and is not intended to provide legal dimensions or location of property ownership lines.



Claim of Beneficial Use Map

Clint Properties Inc.
 T.3S. R.3W. Sec. 33, Tax Lots 301 and 317

Pacific Hydro-Geology Inc.

Rvsd. 03/05/07

McClintock_rvsd.cdr