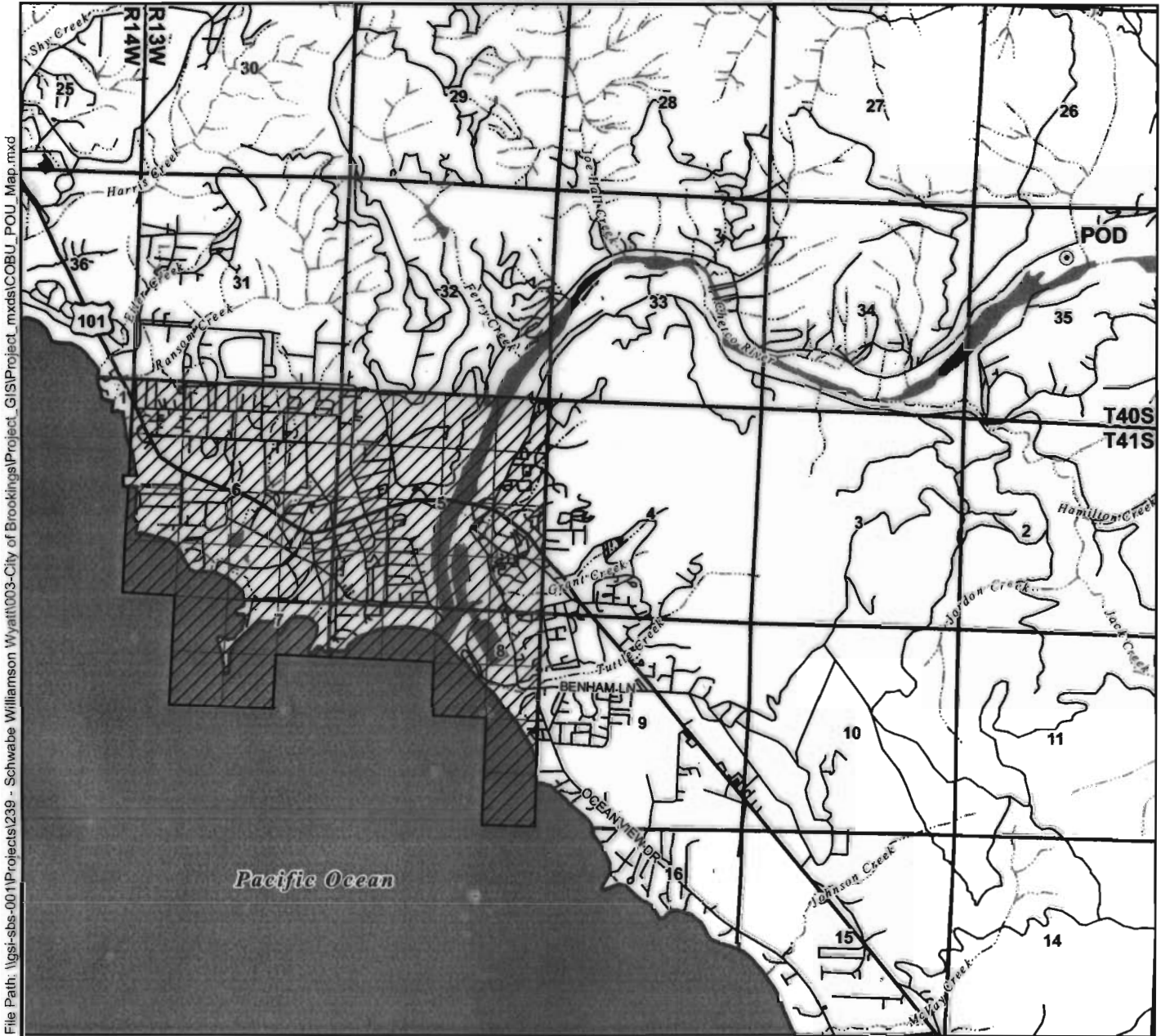


# Claim of Beneficial Use - Place of Use Map

Permit No. 27610, Application No. 37091

Townships 40 & 41 South, Ranges 13 & 14 West (W.M.)



File Path: \\gisi-sbs-0011\Projects\239 - Schwabe Williamson Wyatt\003-City of Brookings\Project\_GIS\Project\_mxd\COBU\_POU\_Map.mxd

## Legend

- ⊙ Point of Diversion (POD)
- ▨ Place of Use (POU)
- Highways
- Roads
- ~ Watercourses
- ☉ Waterbodies



## Map Information

Projection: Oregon State Plane South Zone  
 Datum: North American Datum of 1983  
 Date: December 6, 2007  
 Prepared By: GSI Water Solutions, Inc.

## Data Sources

OWRD, Oregon Geospatial Data Clearinghouse

## Notes

Under the provisions of ORS 540.510(3) the City of Brookings may lawfully provide and use water in locations other than those described.

This map was prepared for the purpose of identifying the location of a water right only and it is not intended to provide legal dimensions or location of property ownership lines.

## POD Legal Description

**Point of Diversion**  
 Located 1,290 feet South and 2,415 feet East from the NW corner of Section 35, Township 40 South, Range 13 West (W.M.)



## Scale

1 inch equals 4,000 feet  
 0 2,000 4,000  
 Feet

RECEIVED

DEC 12 2007

WATER RESOURCES DEPT  
 SALEM, OREGON



# Claim of Beneficial Use - Point of Diversion Map


Permit No. 27610, Application No. 37091  
 Township 40 South, Range 13 West (W.M.)



File Path: P:\239 - Schwabe Williamson Wyatt\003-City of Brookings\Project\_GIS\Project\_mxd\COBU\_POD\_Map.mxd

## Legend

- ⊙ Point of Diversion (POD)
- Roads
- ~ Watercourses
- Waterbodies



EXPIRES: 12-31-2008

## Map Information

Projection: Oregon State Plane South Zone  
 Datum: North American Datum of 1983  
 Date: December 6, 2007  
 Prepared By: GSI Water Solutions, Inc.

## Data Sources

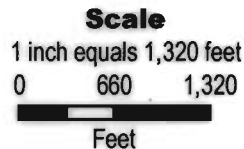
OWRD, Oregon Geospatial Data Clearinghouse

## Notes

This map was prepared for the purpose of identifying the location of a water right only and it is not intended to provide legal dimensions or location of property ownership lines.

## POD Legal Description

**Point of Diversion**  
 Located 1,290 feet South and 2,415 feet East from the NW corner of Section 35, Township 40 South, Range 13 West (W.M.)



RECEIVED

DEC 12 2007

WATER RESOURCES DEPT  
 SALEM, OREGON

