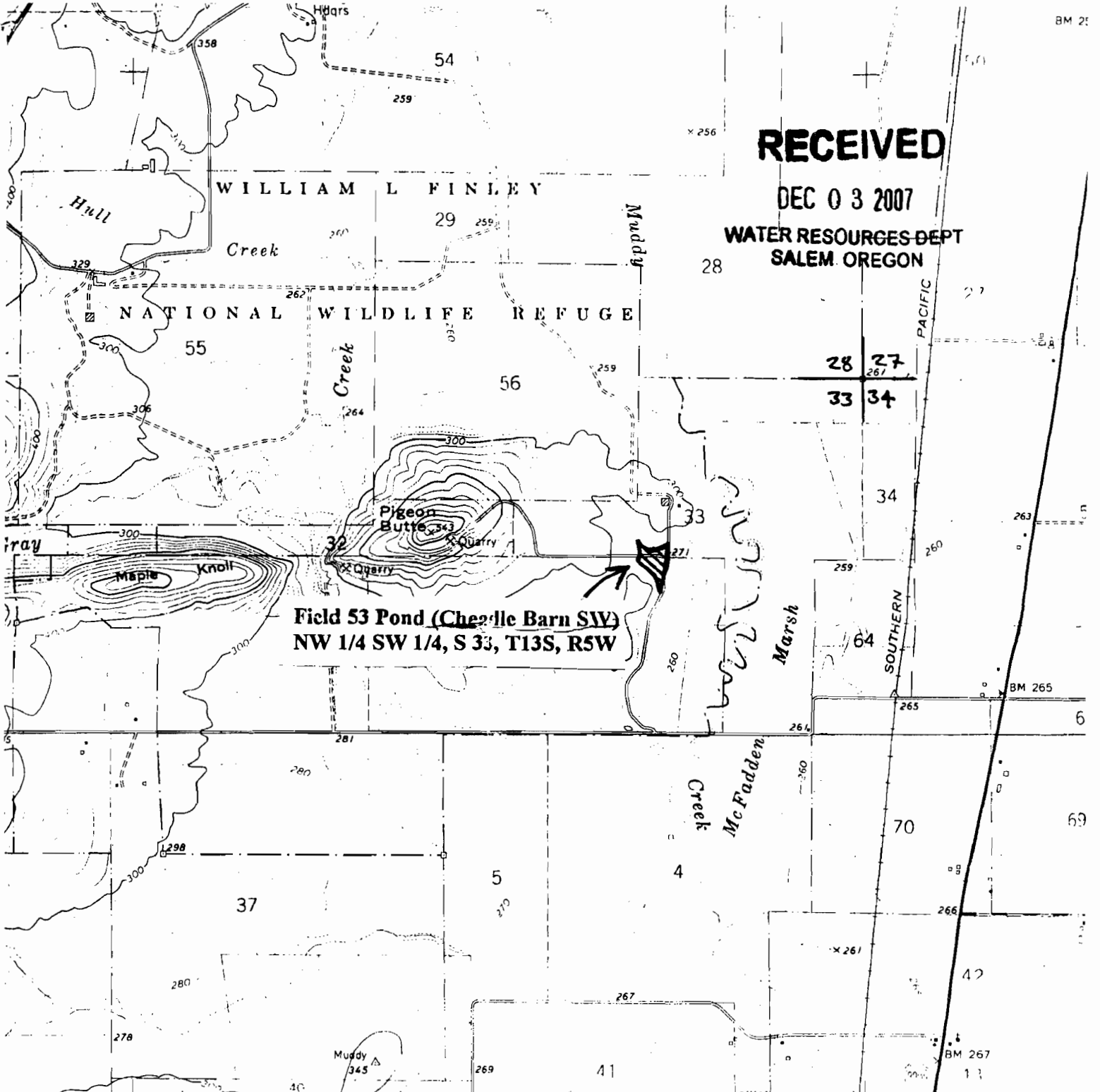


**RECEIVED**

DEC 03 2007

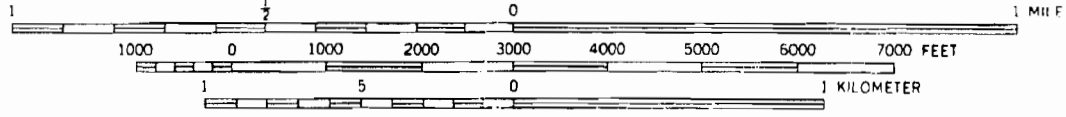
WATER RESOURCES DEPT  
SALEM, OREGON



**Field 53 Pond (Cheville Barn SW)  
NW 1/4 SW 1/4, S 33, T13S, R5W**

(MONROE)  
1372 IV SE

SCALE 1:24 000



CONTOUR INTERVAL 20 FEET  
DOTTED LINES REPRESENT 5-FOOT CONTOURS  
NATIONAL GEODETIC VERTICAL DATUM OF 1929

*A# R-83893 App. Map*

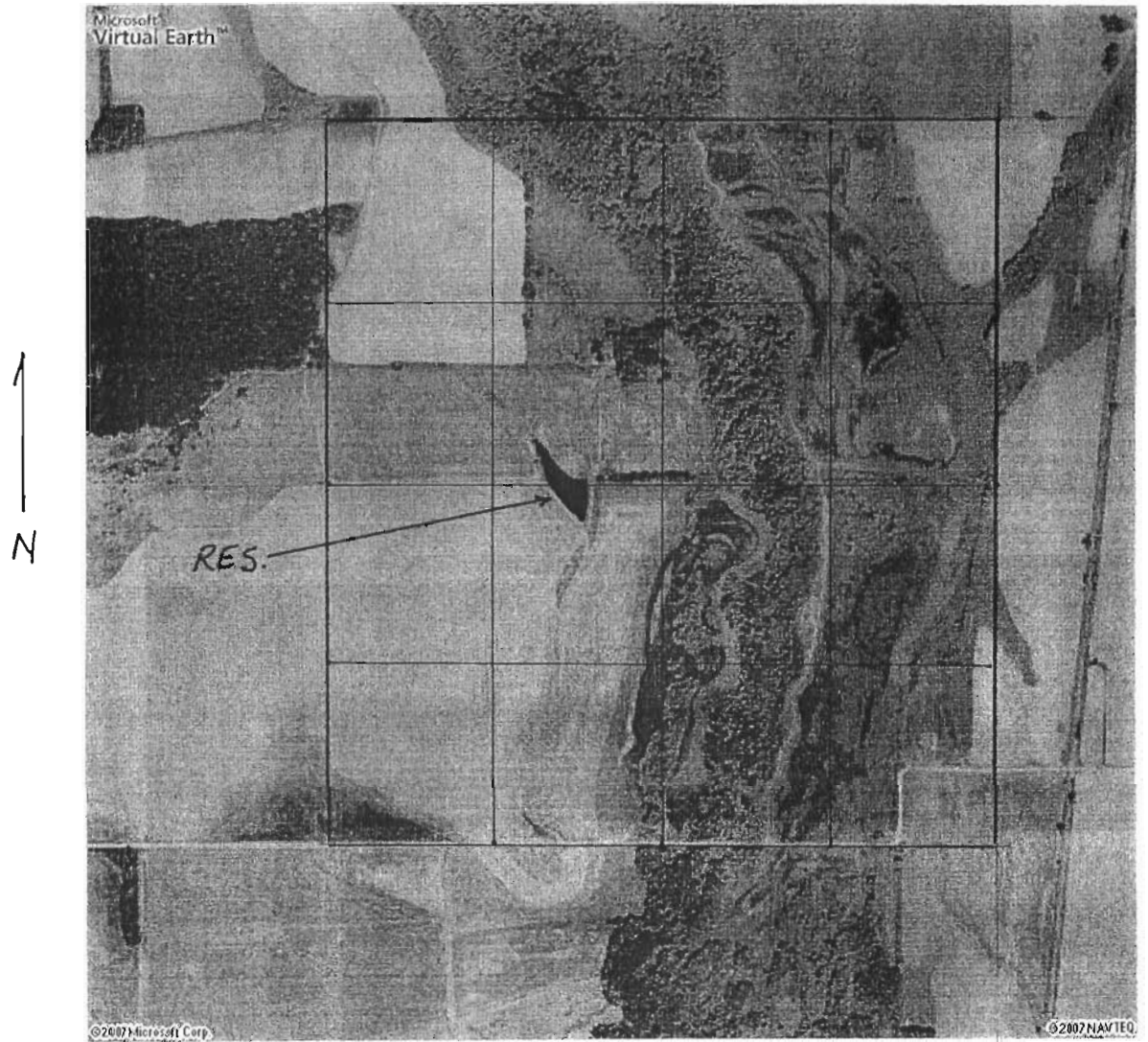


THIS MAP COMPLIES WITH NATIONAL MAP ACCURACY STANDARDS  
FOR SALE BY U. S. GEOLOGICAL SURVEY, DENVER, COLORADO 80225, OR RESTON, VIRGINIA 22092  
A FOLDER DESCRIBING TOPOGRAPHIC MAPS AND SYMBOLS IS AVAILABLE ON REQUEST

Map photoinspected 1975  
No major culture or drainage change

ETIC NORTH  
OF SHEET

10 1/2"  
4 MILS



T. 13 S. R. 5 W, W.M.

Section 33

Scale: 4" = 1 mile

A# R-83893 P# R-12567

Cheadle Barn Pond

**RECEIVED**

DEC 03 2007

WATER RESOURCES DEPT  
SALEM, OREGON