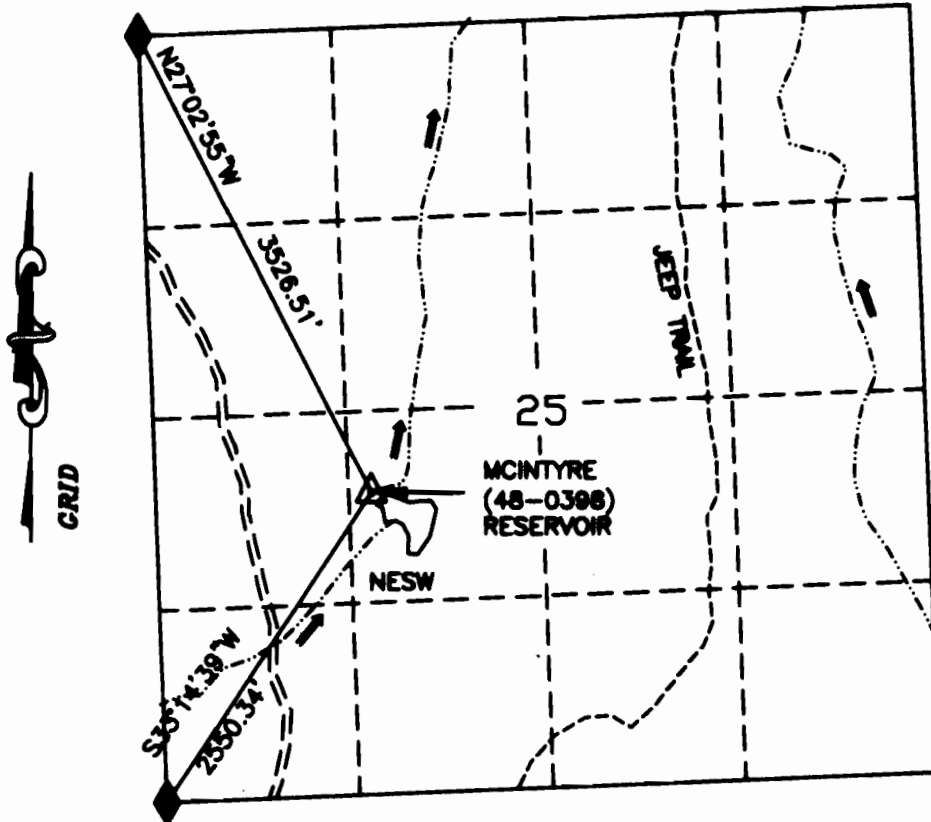


# CLAIM OF BENEFICIAL USE MAP







UNDER APPLICATION R-05404 ; PERMIT R-14020

NE1/4 SW1/4 SEC 25 T 24S R 45E V.M.

U.S.G.S. QUAD - THREE FINGERS ROCK, OREG. - 7 1/2



## LEGEND

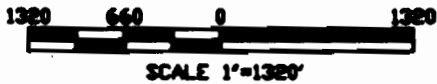
-  RESERVOIR
-  ROAD
-  CHANNEL
-  FD SEC COR
-  PROJECT MON.
-  TRAIL

**RECEIVED**

NOV 20 2006  
WATER RESOURCES DEPT  
SALEAS, OREGON

MCINTYRE (48-0398) RESERVOIR

ASSESSOR MAP 24S45E  
TAX LOT 100






I, Charles E. Jay, Administrative Officer, Vale BLM agree to the findings of the CWRE and do submit this site report and map as my Claim of Beneficial Use of the water as provided under the terms and conditions of my Permit R-14020

Charles E. Jay



THIS MAP IS FOR THE PURPOSE OF LOCATING A WATER RIGHT AND IS NOT INTENDED TO PROVIDE LEGAL DIMENSIONS FOR LOCATION OF PROPERTY BOUNDARIES.

ACADERS  
SVG FILE: MCINTYRE-BENE

UNITED STATES DEPARTMENT OF THE INTERIOR BUREAU OF LAND MANAGEMENT DIVISION OF OPERATIONS		VALE DISTRICT	
MCINTYRE (48-0398) RESERVOIR			
DESIGNED:			
REVIEWED:			
APPROVED:			
DRAWN:	CG	SCALE:	1"=1320'
DATE:	11/21/06	SHEET:	1 OF 1
DRAWING NO.		DR-03-9172.45-1277	