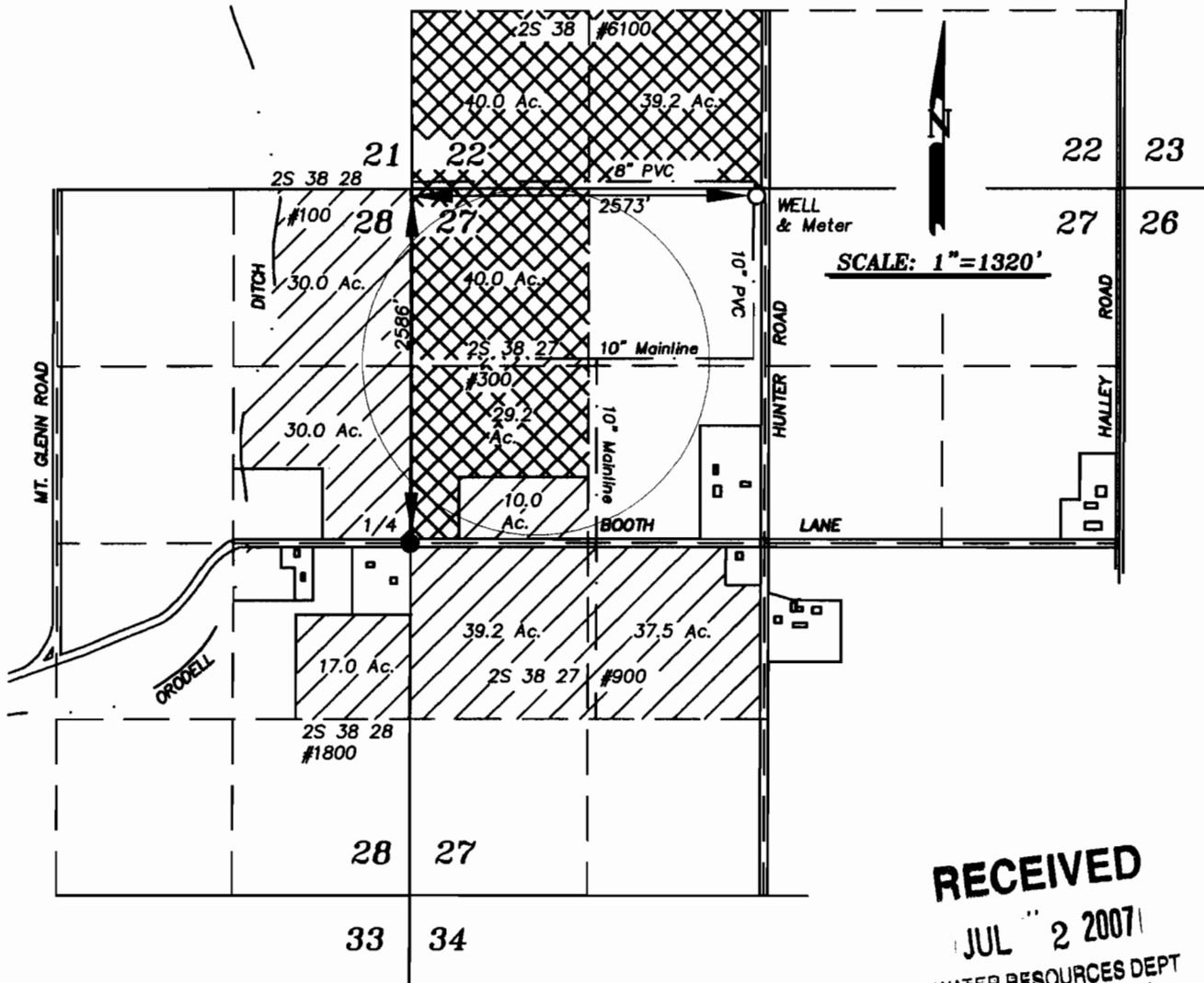



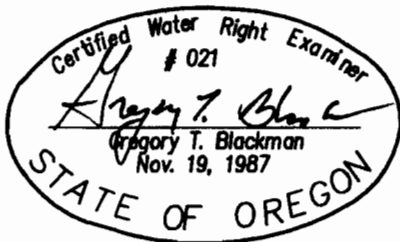


T 2 S R 38 E



RECEIVED
 JUL 2 2007
 WATER RESOURCES DEPT
 SALEM, OREGON

-  Lands with primary rights under Certificate number 80398 and supplemental rights from new well.
-  Lands with primary rights from new well.
-  Existing Mainline



June 26, 2007
**FINAL PROOF MAP FOR
 WATER RIGHTS FROM A
 NEW WELL**
 FOR
MT. HARRIS FARMS
 BY
BAGETT - GRIFFITH & BLACKMAN
 2006 ADAMS AVENUE
 LAGRANDE, OREGON 97850

NOTE: The preparation of this map was for the purpose of identifying the location of the proposed water right and has no intent to provide dimensions or location of property ownership lines. Location information shown hereon was furnished by the applicant.

APPLICATION NO. G-16327
 PERMIT NUMBER G-15929