

SCALE: 1" = 400'



10 11
15 14

NW 1/4, NW 1/4

NE 1/4, NW 1/4

NW 1/4, NE 1/4

RECEIVED

DEC 19 1997

WATER RESOURCES DEPT.
SALEM, OREGON

Map of Beneficial Use
Under

APPLICATION s-71949

in the name of

TRAVIS HILL
7091 Springhill Drive
Albany, OR 97321

Date of Survey - December 18, 1997
Date of Map - December 18, 1997

Tax Lot: MAP(10-4W-14) Tax Lots 101 and 200.
Source: Willamette Basin Project
(Contract 2-07-10-W 0875)

Area of Irrigation

Under S-71949, there are 63.5 acres being put to beneficial use as specified by quarter-quarter sections on the herein attached map. This irrigation area is a combination of primary and supplemental rights as specified.

I, JACK R. BURRELL, BEING DULY SWORN AS A WATER RIGHT EXAMINER, LICENSE NO. 209, HAVE PREPARED THIS MAP FOR TRAVIS HILL ON THIS 18th DAY OF DECEMBER 1997. THE AREAS HATCHED REPRESENT THE ACREAGE'S BEING IRRIGATED AT THE TIME OF THE SURVEY CONDUCTED ON DECEMBER 18, 1997.

PREPARATION OF THIS MAP IS FOR THE PURPOSE OF IDENTIFYING THE LOCATION OF THE WATER RIGHT ONLY AND HAS NO INTENT TO PROVIDE DIMENSIONS OR LOCATION OF PROPERTY OWNERSHIP LINES.

SMILEY CARTER D.L.C. 50


T.L. #200
OWNER: CERVELLI PITCH

T.L. #100
OWNER: TRAVIS HILL

T.L. #101
OWNER: TRAVIS HILL

WILLAMETTE RIVER

SPRINGHILL DRIVE



EXPIRATION DATE: 12/31/97

KD ENGINEERING, INC.
202 NW HICKORY STREET
POST OFFICE BOX 785
ALBANY, OREGON 97321

Application No. 71949
HILL WATER RIGHT
BENTON COUNTY, OREGON

DSGN. BY:

DWG. BY: M.M.S.

CKD. BY: J.R.B.

SCALE: 1" = 400'




DATE: 12-17-97

PROJECT NO: 91-123

SHEET NO.

ONE
OF
ONE

LEGEND:

-  **27.0 ACRES** of Supplemental Water Right request for existing irrigation under Permit No. G-4380
-  **26.0 ACRES** of Supplemental Water Right request for existing irrigation under Certificate No. GR-2699.
-  **10.5 ACRES** of Primary Water Rights being requested at this time.

