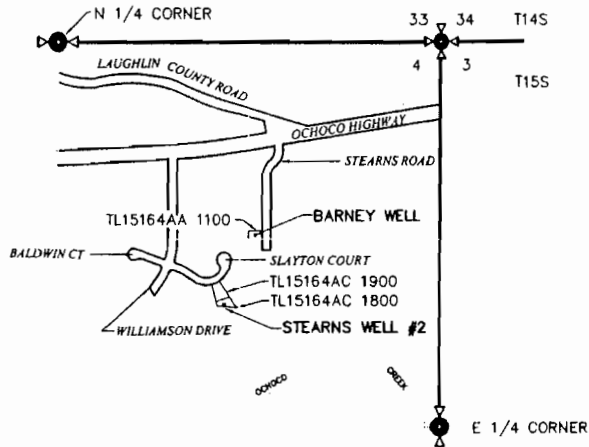


# NE1/4 SECTION 4, T 15 S, R 16 E, W.M.










PLACE OF USE IS WITHIN THE SERVICE AREA OF THE CITY OF PRINEVILLE. (SEE FIGURE 2).

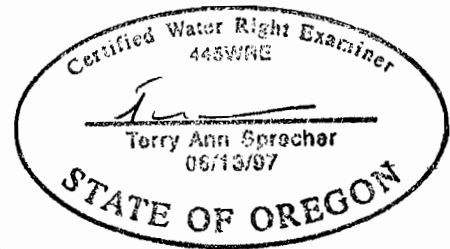
STEARNS WELL #2 IS 1810.2' S AND 1151.5' E OF THE N 1/4 CORNER OF SEC. 4. THE METER IS LOCATED IN THE PUMP HOUSE.

BARNEY WELL IS 1315' S AND 1370' E OF THE N 1/4 CORNER OF SEC. 4. THE METER IS LOCATED IN THE PUMP HOUSE.


THE PURPOSE OF THIS MAP IS TO IDENTIFY THE LOCATION OF THE WATER RIGHT. IT IS NOT INTENDED TO PROVIDE INFORMATION RELATIVE TO THE LOCATION OF PROPERTY OWNERSHIP LINES.

## LEGEND

-  WELL LOCATION
-  CREEK
-  SECTION CORNER AND SECTION LINE
-  QUARTER CORNER AND 1/4 1/4 LINE
-  TOWNSHIP/RANGE LINE
-  PROPERTY LINE
-  ROAD



SCALE: 1"=1,320'



**RECEIVED**

SEP 28 2006

WATER RESOURCES DEPT  
SALEM, OREGON

Prepared for: CITY OF PRINEVILLE



Project #:  
80102.000  
TASK 4  
Date:  
SEPT 2006

CLAIM OF BENEFICIAL USE MAP-T-9762  
STEARNS WELL #2 AND BARNEY WELL  
CITY OF PRINEVILLE  
PRINEVILLE, OREGON

FIGURE  
**1**

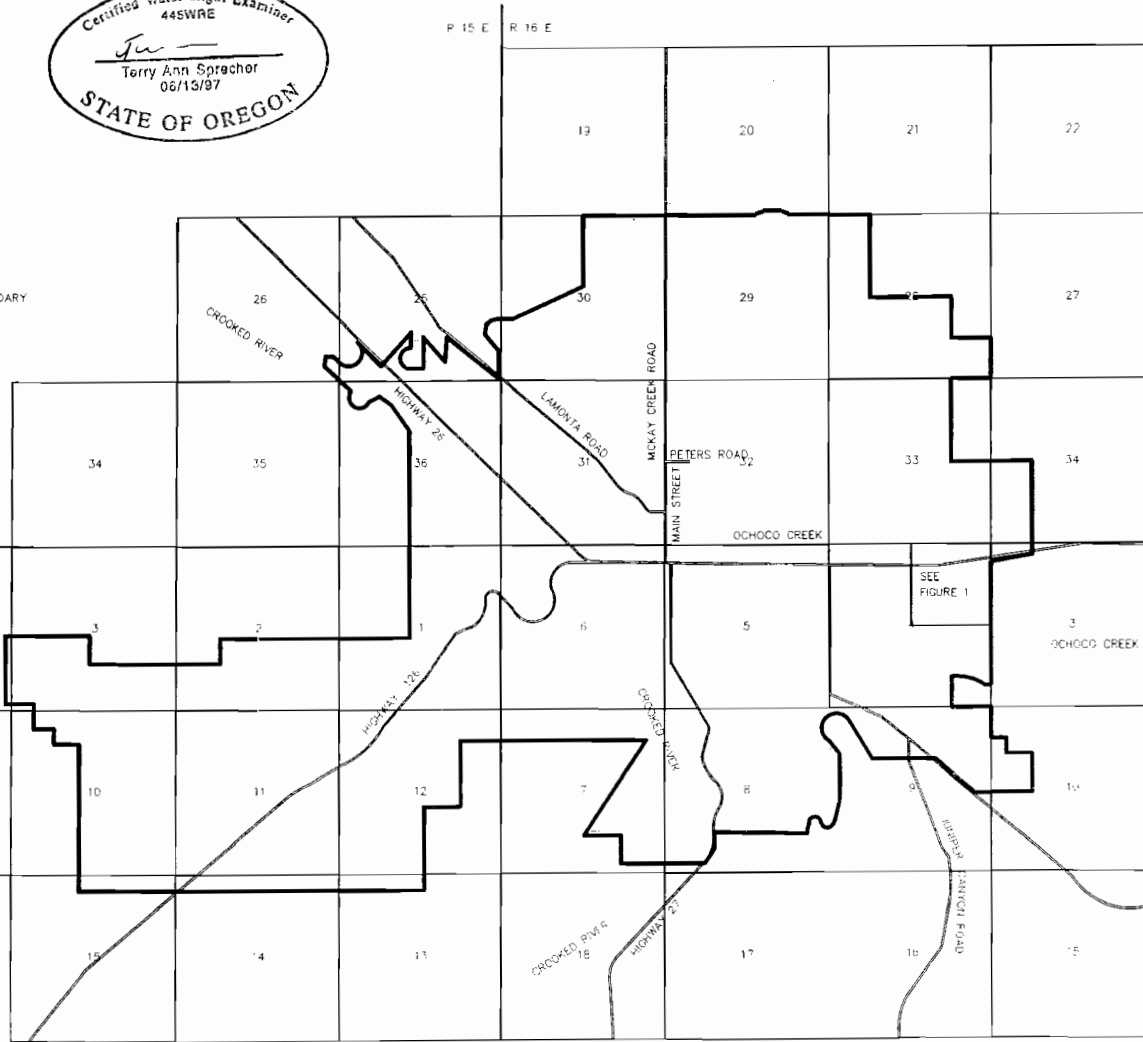


**LEGEND**

- WATER COURSE
- SECTION LINE
- 1/4 1/4 LINE
- TOWNSHIP/RANGE LINE
- PRINEVILLE WATER SERVICE BOUNDARY
- ROAD

T 14 S  
T 15 S

P 15 E R 16 E



0' 2000' 4000'

SCALE: 1"=4000'



**PBS**

ENGINEERING AND ENVIRONMENTAL  
390 NE EMERSON AVENUE  
SUITE C  
BEND, OREGON 97701  
PHONE: (541) 388-9290  
FAX: (541) 382-5116  
<http://www.pbserv.com>

CLAIM OF BENEFICIAL USE MAP-T-9762  
WATER SYSTEM SERVICE AREA  
CITY OF PRINEVILLE  
PRINEVILLE, OREGON

**RECEIVED**

SEP 28 2006

WATER RESOURCES DEPT  
SALEM, OREGON

Project #:  
80102000  
TASK 3  
Date:  
SEPT 2006

FIGURE  
**2**