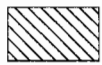
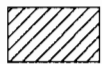


SCALE 1" = 1320'



APPLICATION G-12067
PERMIT G-11136
PRIMARY




APPLICATION G-12067
PERMIT G-11136
SUPPLEMENTAL



GR 2673 PER APPLICATION
MAP RECEIVED JULY 28,
1958.

WELL LOCATION

- #1 1218.47 FT NORTH &
3.75 FT EAST OF THE
NORTH 1/4 COR. SECTION 9.
- #2 78.92 FT SOUTH &
720.49 FT EAST OF THE
NORTH 1/4 COR. SECTION 9.



FINAL PROOF SURVEY MAP
FOR
GERALD EDWARDS
93298 RIVER ROAD
JUNCTION CITY, OR 97448
SECTIONS 4 & 9, TOWNSHIP 16 SOUTH, RANGE 4 WEST, W.M.
BY

STEPHEN H. FORD INC.
1120 BAILEY HILL ROAD NO. 5
EUGENE, OR 97402
PH (503) 344-1852

NOTE:
THIS MAP WAS PREPARED FOR THE
PURPOSE OF IDENTIFYING THE LOCATION
OF THE WATER RIGHT ONLY. IT IS NOT
INTENDED TO PROVIDE DIMENSIONS OR
LOCATION OF PROPERTY OWNERSHIP
LINES.