

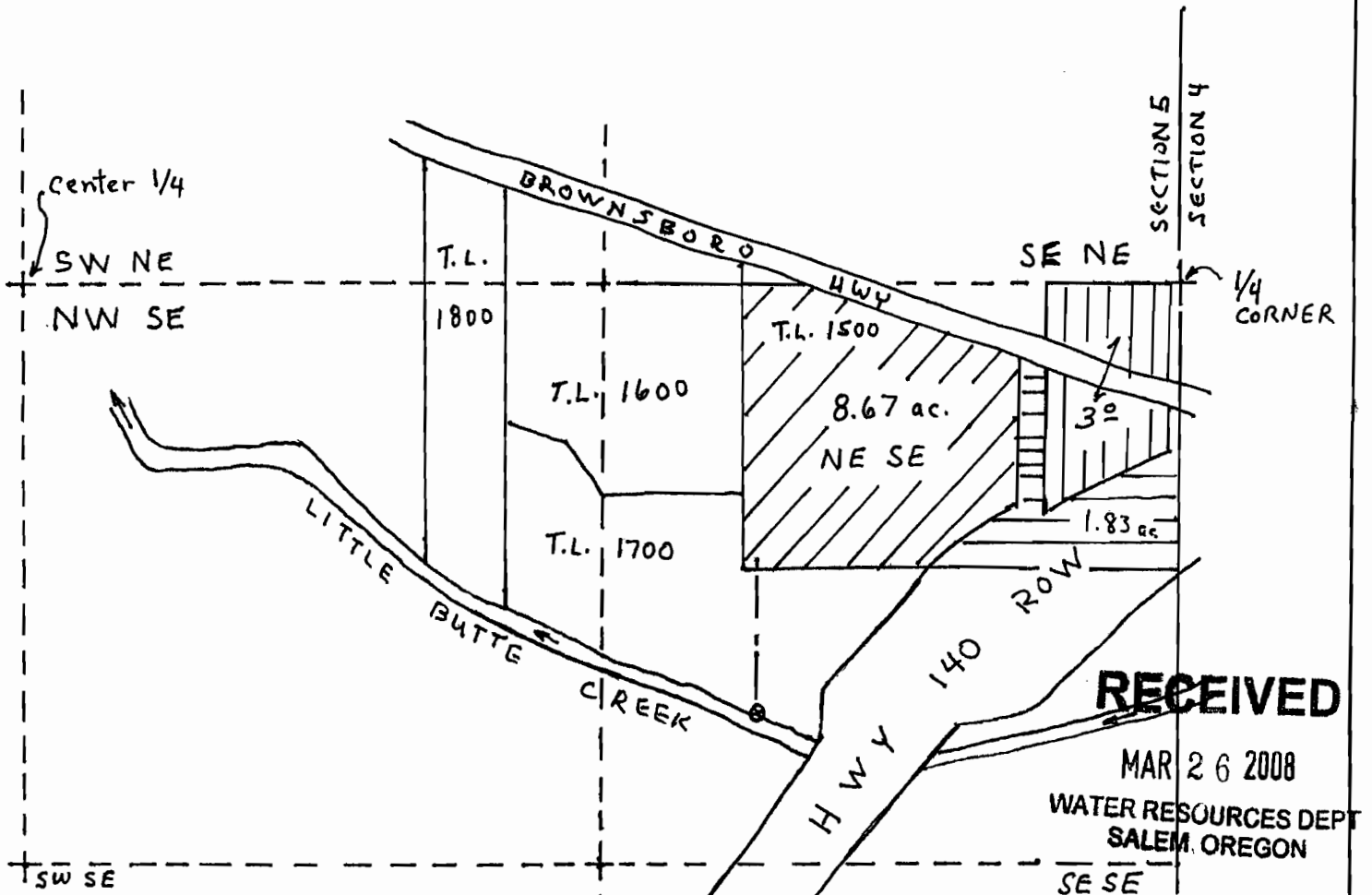
TRANSFER OF P.O.D.
PROPOSED NEW LOCATION

T36S., R15., SECTION 5, TAXLOT 1500, WM.
CERTIFICATE 39596
for
GLORIA DANLEY






SCALE 1" = 400'

AMENDED MAP FOR T-10306



RECEIVED

MAR 26 2008
WATER RESOURCES DEPT
SALEM, OREGON

-  WATER RIGHT - NOT PART OF THIS TRANSFER
-  WATER RIGHT AFFECTED BY POD TRANSFER
-  REMAINING WATER RIGHT



* PROPOSED NEW POD LOCATION IS 970 FT SOUTH and 950 FT WEST of 1/4 CORNER of SEC. 4&5.

RENEWAL DATE: 6-30-08

NOTE: THIS MAP IS FOR WATER RIGHT PURPOSES.
IT IS NOT INTENDED TO BE USED FOR PROPERTY LINE LOCATIONS.