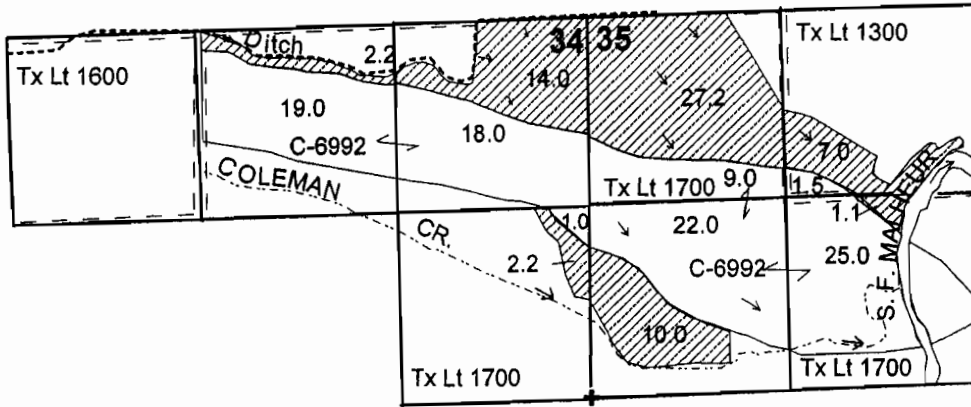


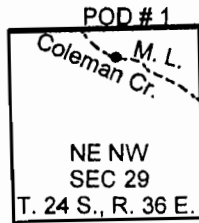
# Township 24 South, Range 36 East, W. M.



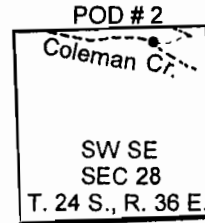
Center Corner  
common between  
Sec. 34 and Sec. 35



1" = 1320'



210' S. & 580' W.  
From N 1/4 Cor.  
Sec. 29.



1240' N. & 930' E.  
From S 1/4 Cor.  
Sec. 28.

## FINAL PROOF SURVEY

UNDER

Application No. 51591 Permit No. 38914

IN THE NAME OF

EDWARD RAMSEY & CATHY RAMSEY

Surveyed May 27, 2003 by J. Miller