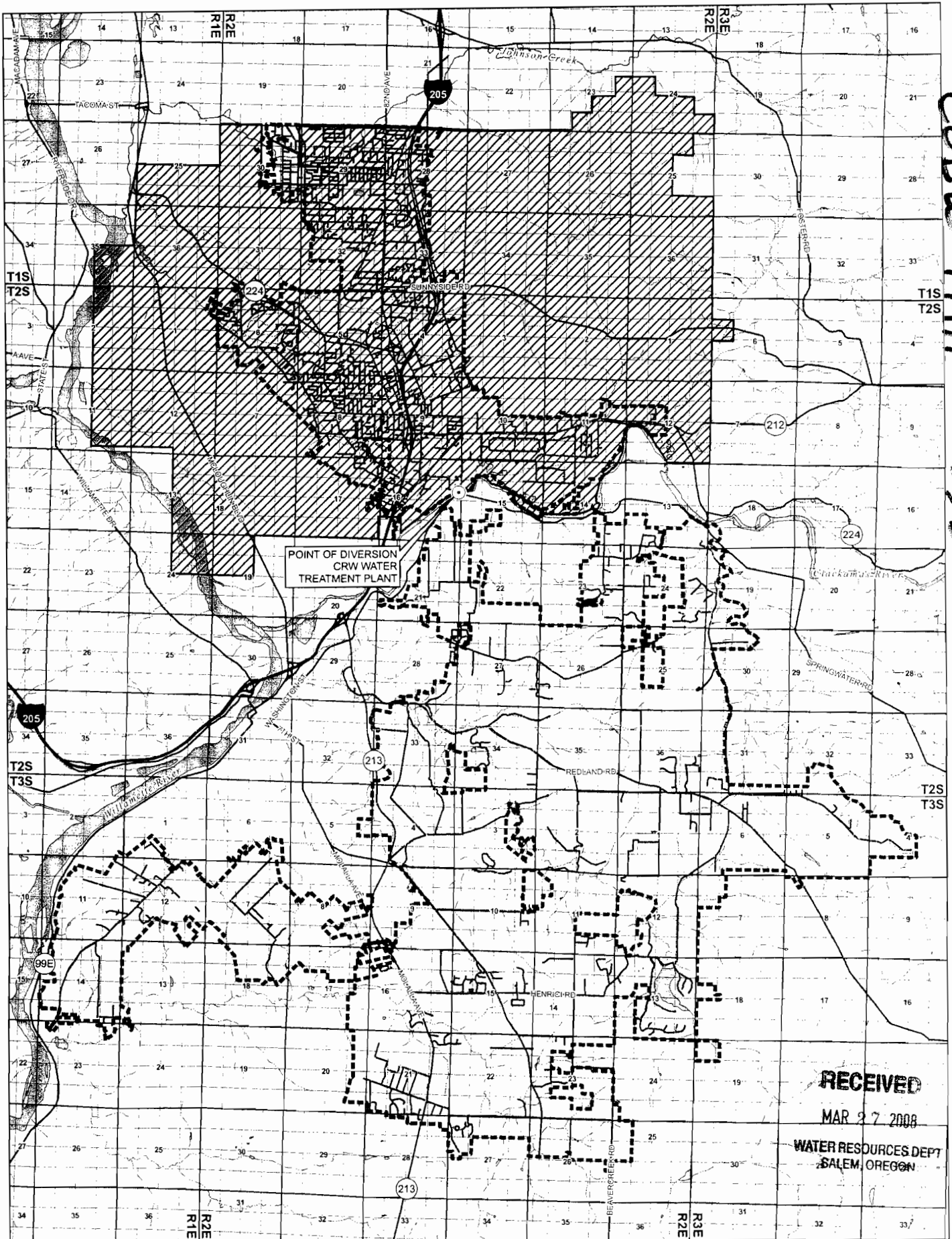



COBU MAP #0336



LEGEND

- Point of Diversion (POD)
- ▨ Place of Use (POU)
- ⊕ CRW Boundaries
- Water Mainlines
- ↘ Major Roads and Highways
- ☁ Waterbodies
- ~ Watercourses

NOTE:
 This map was prepared for the purpose of identifying the location of a water right only and it is not intended to provide legal dimensions or location of property ownership lines.



EXPIRES: 12-31-2008

CWRE stamp and signature


**CLAIM OF BENEFICIAL USE
 PLACE OF USE MAP**

PERMIT S-34426 (APPLICATION S-46072)
 CLACKAMAS RIVER WATER DISTRICT (CRW)

MAP INFORMATION:
 Projection: Oregon State Plane North Zone
 Datum: North American Datum of 1983, HARN
 Date: March 18, 2008
 Data Sources: CRW, METRO RLIS, Oregon
 Geospatial Data Clearinghouse

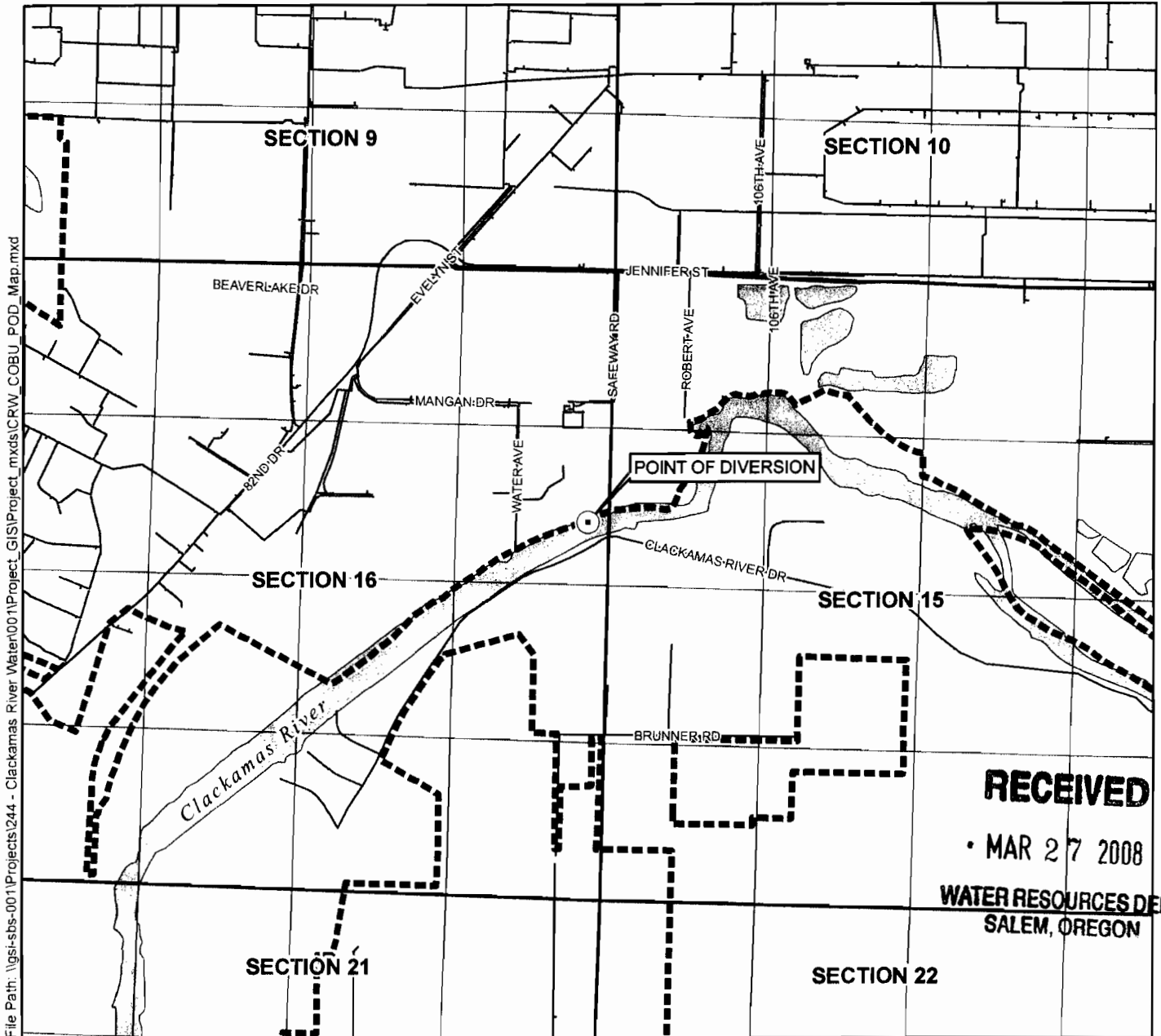


Scale
 1:72,000



Claim of Beneficial Use - Point of Diversion Map

Permit S-34426 (Application S-46072)
Township 2 South, Range 2 East (W.M.)



File Path: \\gsi-sbs-001\Projects\244 - Clackamas River Water\001\Project_GIS\Project_mxd\CRW_COBU_POD_Map.mxd


RECEIVED
• MAR 27 2008
WATER RESOURCES DEPT
SALEM, OREGON

- Legend**
- Point of Diversion (POD)
 - ⊕ CRW Boundaries
 - Water Mainlines
 - ~ Roads
 - ~ Waterbodies

Map Information
Projection: Oregon State Plane North Zone
Datum: North American Datum of 1983, HARN
Date: March 18, 2008
Prepared By: GSI Water Solutions, Inc.

Data Sources
CRW, METRO RLIS, Oregon Geospatial
Data Clearinghouse

Note
This map was prepared for the purpose of identifying the location of a water right only and it is not intended to provide legal dimensions or location of property ownership lines.



CWRE stamp and signature

POD Legal Description

Point of Diversion
Located 2,131 feet South and 173 feet West from the NE corner of Section 16, Township 2 South, Range 2 East (W.M.).

