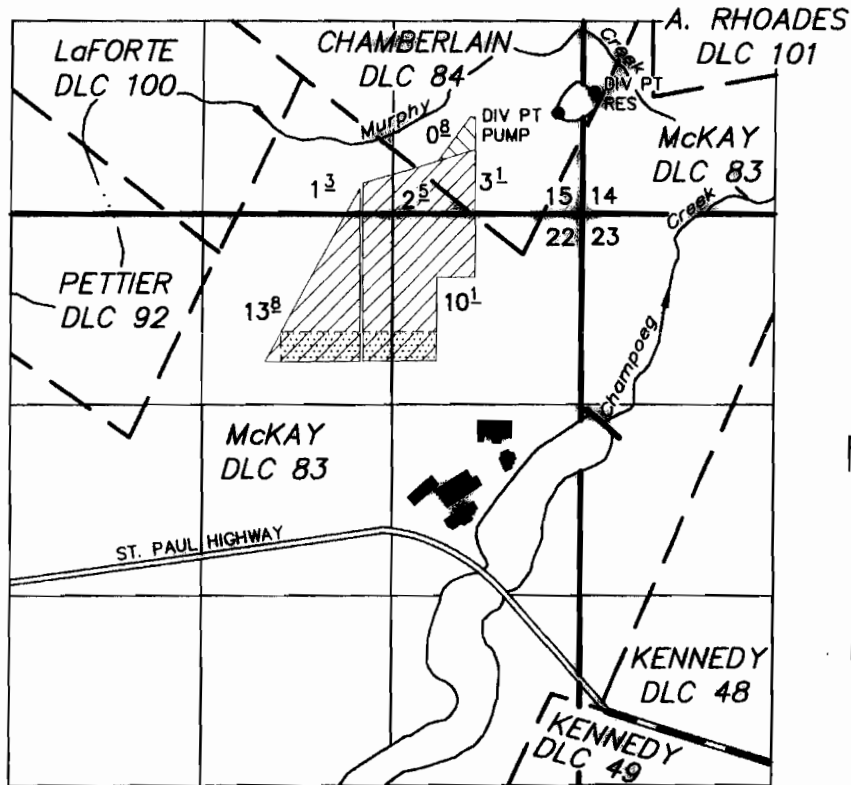


T.4S. R.2W. W.M.

MARION COUNTY






TAX LOTS:
 042W22 00100
 042W22 00201
 042W23 00400

RES DIV PT: 34' N & 402' W FROM THE SW COR OF A. RHOADES DLC 101
 PUMP DIV PT: 113' S & 650' W FROM THE SW COR OF A. RHOADES DLC 101

FINAL PROOF SURVEY

UNDER

ALL AREAS 1/40 CFS

	NURSERY OPERATIONS		GREENHOUSES
	NURSERY OPERATIONS WITH IRRIGATION		

GR-2514		GR-3833
R-44070	R-4964	39929
44071	32366	39930
R-71953	R-11676	
S-72042	51962	
Application No. _____	Permit No. _____	Certificate No. _____

A & R SPADA FARMS

SEPTEMBER 14, 1999
 rev DECEMBER 4, 2007

SCALE: 1" = 1320'

NOTE: This map is for the purpose of identifying the location of water rights and has no intent to dimension or locate property ownership lines.

