

FINAL PROOF SURVEY

Permit # 51577

Located in the NE 1/4 SE 1/4, Section 2

T. 27 S., R. 13 W., W.M.

Coos County, Oregon

C 1/4

P.O.B. E 1/4







SEC. 2

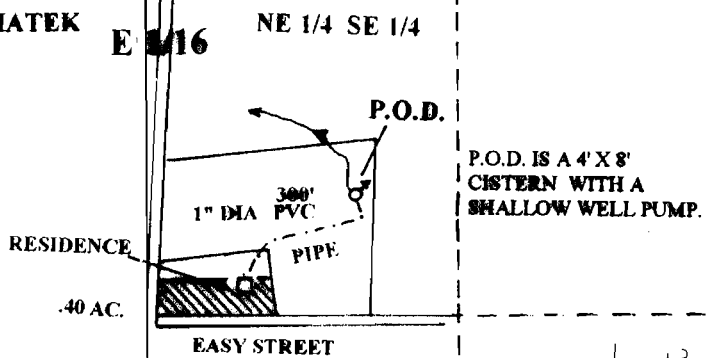
PREPARED FOR: **RAYMOND & ROSMARIE KWIATEK**
 PREPARED BY: **DENNIS GOUDE**
 DATE SURVEYED: **FEBRUARY 8, 1995**

NOTE:
 THE P.O.D. IS LOCATED
 858 FEET WEST AND
 395 FEET SOUTH OF THE
 E 1/4 CORNER OF SEC. 2,
 T. 27 S., R. 13 W., W.M.

NOTE:
 LAWN, SHRUBS & GARDEN
 TO BE IRRIGATED BY
 GARDEN HOSE AND SPRINKLERS
 (0.40 ac)

LEGEND

- P.O.D. 
- P.O.B. 
- RESIDENCE 
- IRRIGATED AREA 
- PIPE 
- UNNAMED STREAM 



SE 1/16

S 1/16

Scale 1" = 400 Feet

RECEIVED

APR - 5 1995

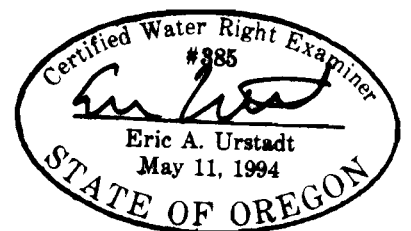
WATER RESOURCES DEPT.
 SALEM, OREGON

2 1

11 12

EXAMINERS DISCLAIMER STATEMENT

The preparation of this map was for the purpose of identifying the location of the Water Right only and has no intent to provide dimensions or location of property ownership lines.



Stuntzner Engineering & Forestry

785 So. 4th Street
 P.O. Box 118
 Coos Bay, Oregon 97420
 Phone (503) 267-2872
 Fax (503) 267-0588

Application No. 72302

Permit No. 51577