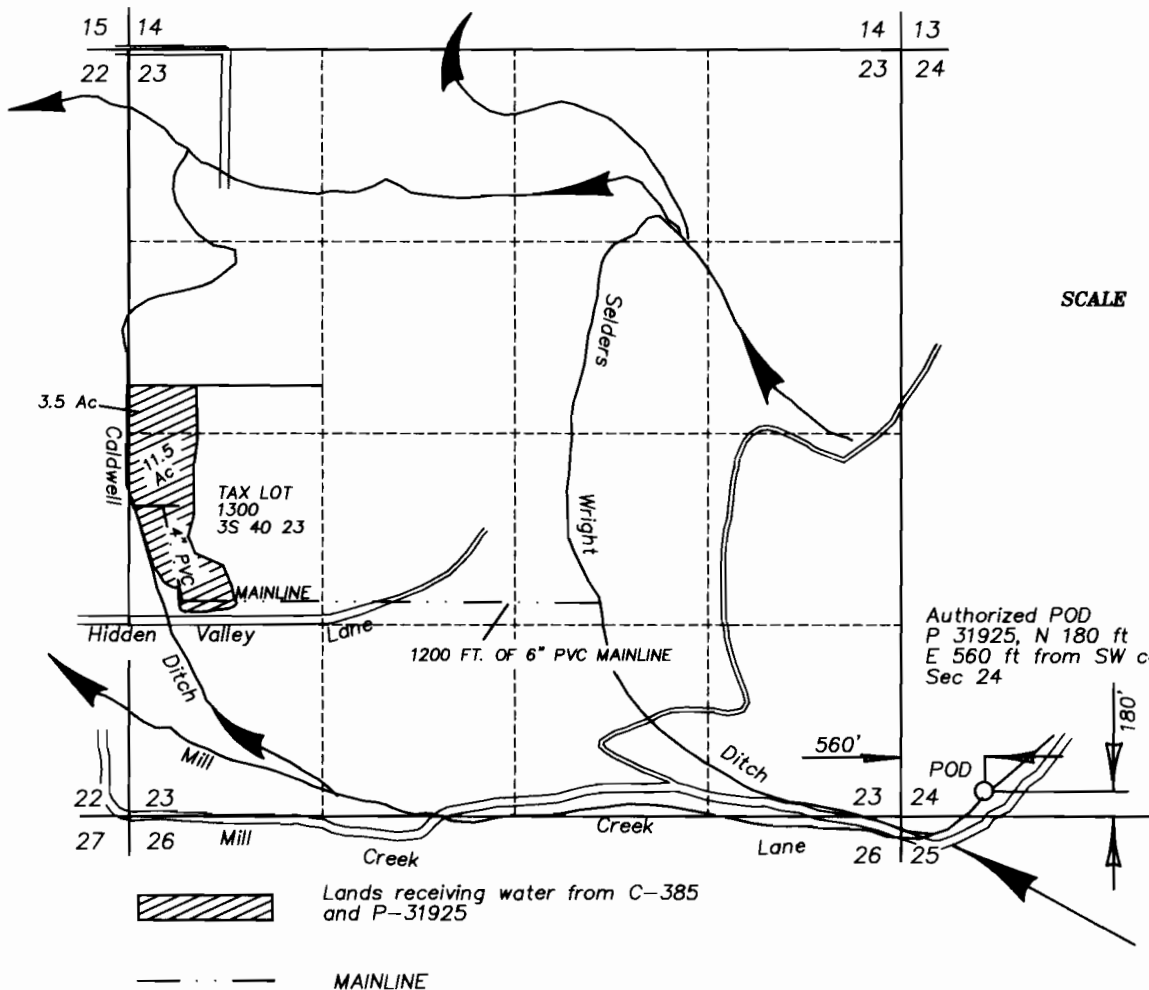


JUN 7 1999


WATER RESOURCES DEPT  
SALEM, OREGON


T 3 S R 40 E

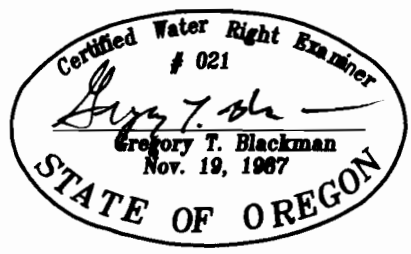


SCALE 1" = 1320'

Authorized POD  
 P 31925, N 180 ft  
 E 560 ft from SW cor  
 Sec 24

 Lands receiving water from C-385 and P-31925

 MAINLINE



**FINAL PROOF MAP OF  
 TRANSFER OF PLACE OF USE  
 FOR**

**John M. & Roberta E. Miller**

BY  
**BAGETT - GRIFFITH & BLACKMAN**  
 2006 ADAMS AVENUE  
 LAGRANDE, OREGON 97850

APRIL 7, 1999

APPLICATION NO. T-7938  
 PERMIT NUMBER \_\_\_\_\_

**NOTE:** The preparation of this map was for the purpose of identifying the location of the proposed water right and has no intent to provide dimensions or location of property ownership lines. Location information shown hereon was furnished by the applicant.