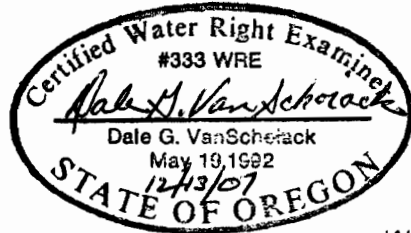
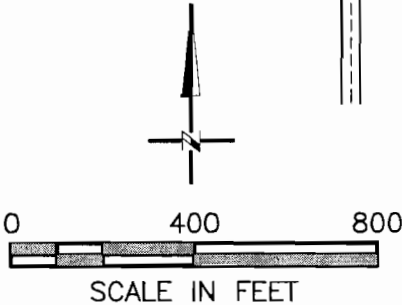
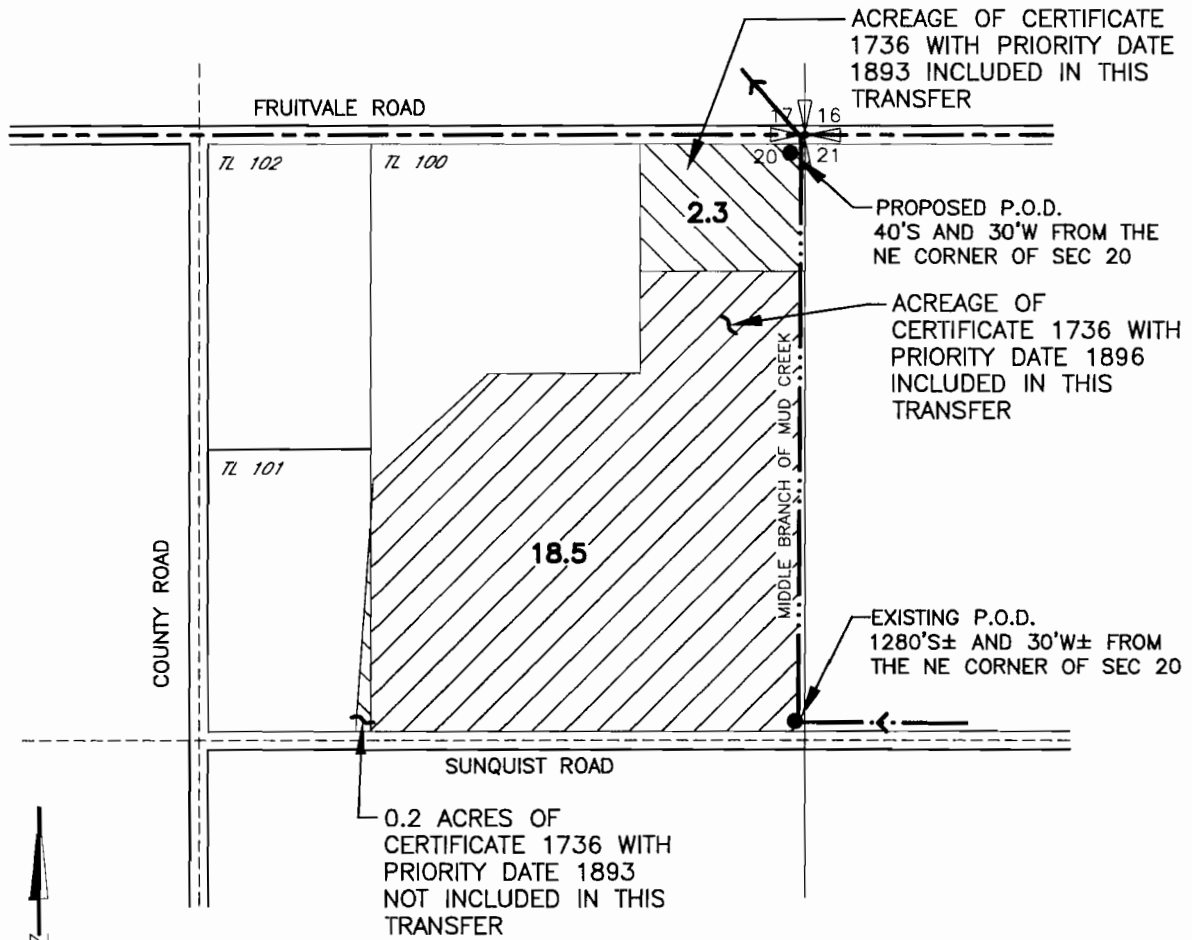


SCOTT HENDRICKS WATER RIGHT TRANSFER  
 APPLICATION MAP  
 FOR  
 CHANGE IN LOCATION OF P.O.D.  
 CERTIFICATE 1736  
 NE $\frac{1}{4}$  NE $\frac{1}{4}$ , SEC 20, T6N, R35E, WM,  
 UMATILLA CO



RECEIVED

MAY 24 2007

WATER RESOURCES DEPT  
 SALEM OREGON

NOTE:  
 THE PURPOSE OF THIS MAP IS TO IDENTIFY THE APPROXIMATE LOCATION OF THE WATER RIGHT. IT IS NOT INTENDED TO PROVIDE INFORMATION RELATIVE TO THE LOCATION OF PROPERTY OWNERSHIP BOUNDARY LINES.

DRAWING: H:\CAD\AG\3522\Hendricks\3522300HenPODR.dwg  
 PRINTED BY: Roger Willard on 12/13/07 03:07 PM

10509