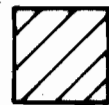
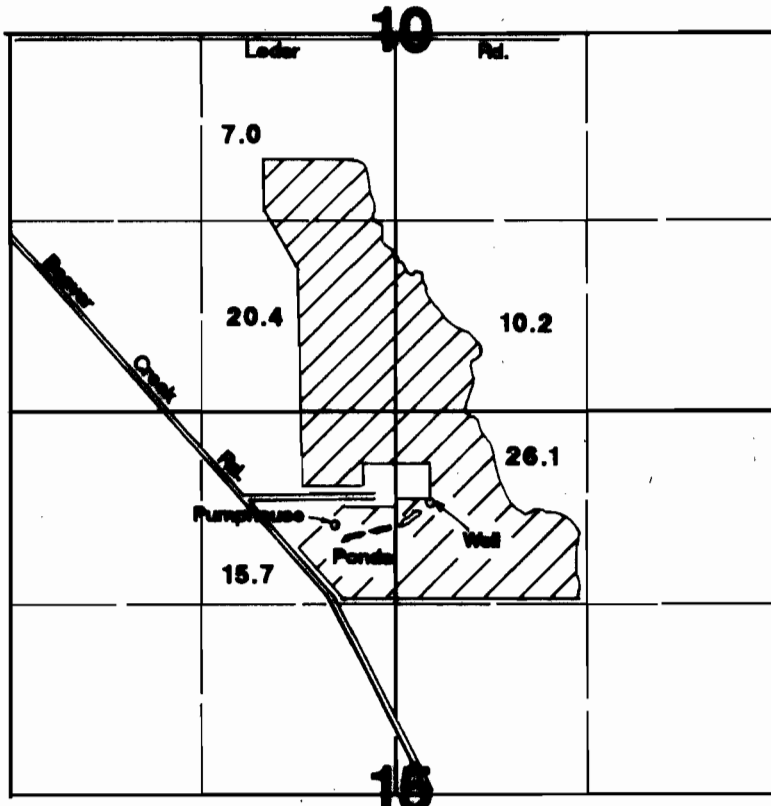


RECEIVED

MAY 27 1994

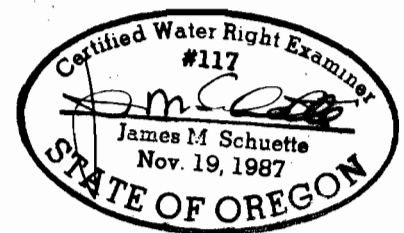
WATER RESOURCES DEP
SALEM, OREGON

T.3S., R.2E., W.M.



Area Irrigated

Well located 600'S & 2860'E from NW corner Section 15.



Final Proof Survey

Application #: G-12412 Permit #: G-11317

In Name Of

Joseph J. Herberger

Surveyed on May 16, 1994 by JM Schuette

THIS MAP WAS PREPARED FOR THE PURPOSE OF IDENTIFYING THE LOCATION OF A WATER RIGHT ONLY AND IS NOT INTENDED TO PROVIDE LEGAL DIMENSIONS OR LOCATION OF PROPERTY OWNERSHIP LINES.