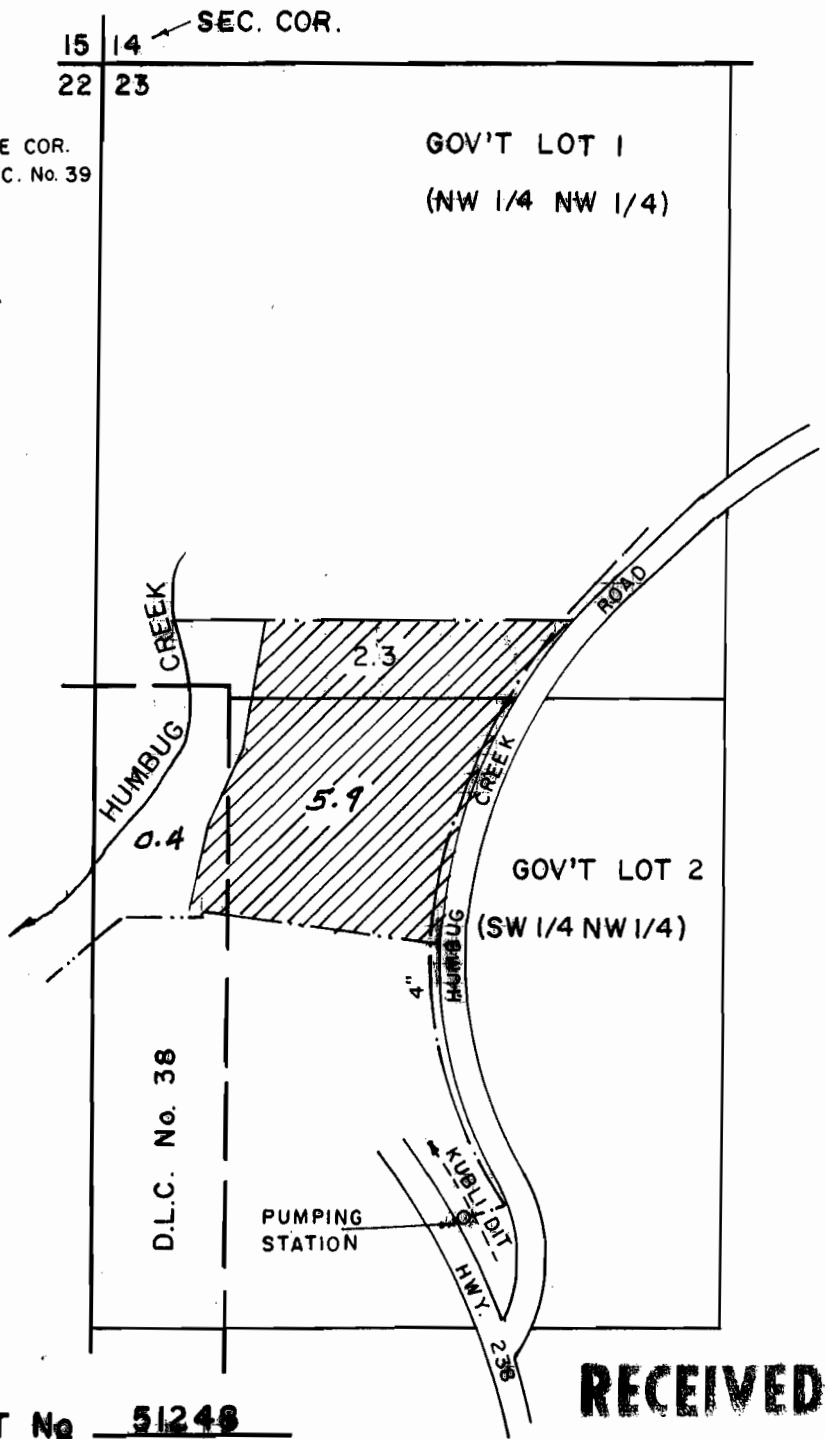
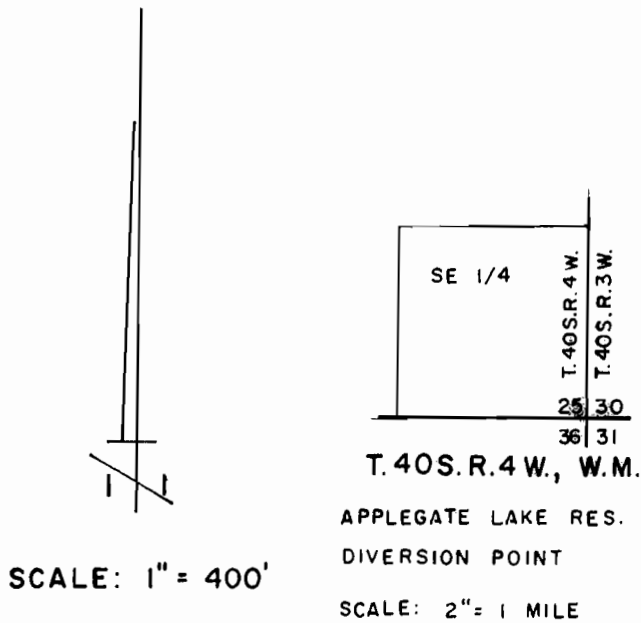
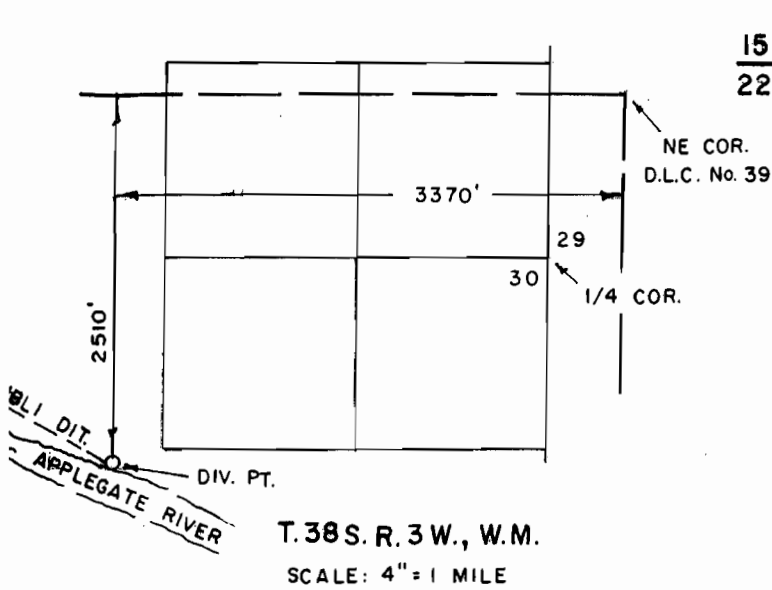


T. 38 S., R. 4 W., W. M.



FINAL PROOF MAP

APPLICATION No. 71313 PERMIT No. 51248

IN THE NAME OF
VAUGHN JONES

MAP PREPARED JANUARY 14, 1994
BY GARY D. KAISER
AMENDED 3/14/08 WRD-LHM

RECEIVED

FEB - 2 1994

WATER RESOURCES DEPT.
SALEM, OREGON

NOTE: THIS MAP HAS BEEN
PREPARED FOR WATER RIGHT
PURPOSES ONLY, NOT FOR
PROPERTY BOUNDARY
LOCATIONS.

