

JAN 27 1997

WATER RESOURCES DEPT.
SALEM, OREGON
W.M.

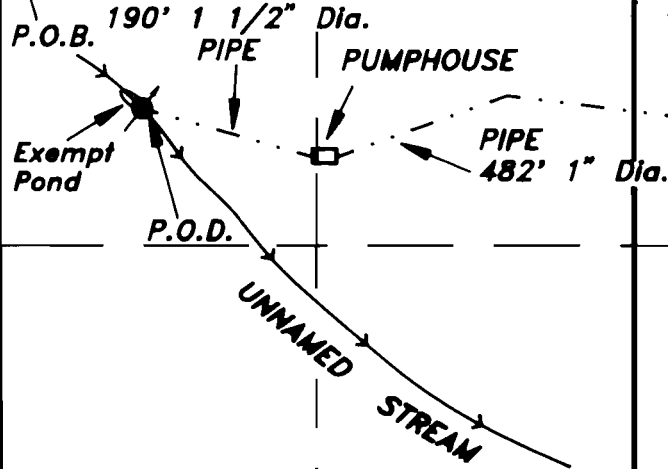
Section 23 Township 26S Range 13W

Coos County
TL 200

Sec. 14 N 1/4
Sec. 23

NE1/4 NW1/4

W 1/16








NOTE:
The P.O.D. is located
187 feet South and 150
feet East of the W1/16
corner between Sec. 14 & 23

101

Scale 1" = 200 Feet

Legend

- P.O.B. 
- P.O.D. 
- STREAM 
- PIPE 



EXPIRES 06/30/98

EXAMINER'S DISCLAIMER STATEMENT

The preparation of this map was for the purpose of identifying the location of the Water Right only and has no intent to provide dimensions or location of property ownership lines.

FINAL PROOF SURVEY

Prepared For: **George Domenighini**
 Prepared By: **Dennis Goude**
 Surveyed: **December 30, 1996**

Application No. 71102
 Permit No. 51650