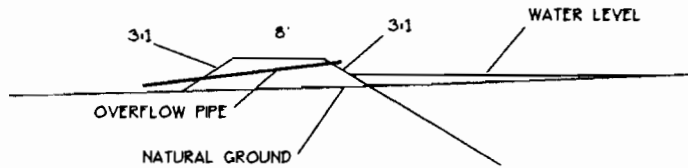
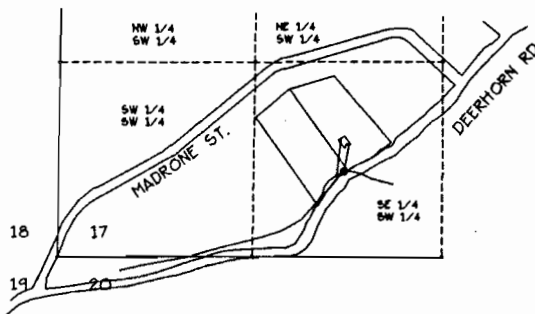


TOWNSHIP 17 SOUTH, RANGE 1 EAST, W.M.

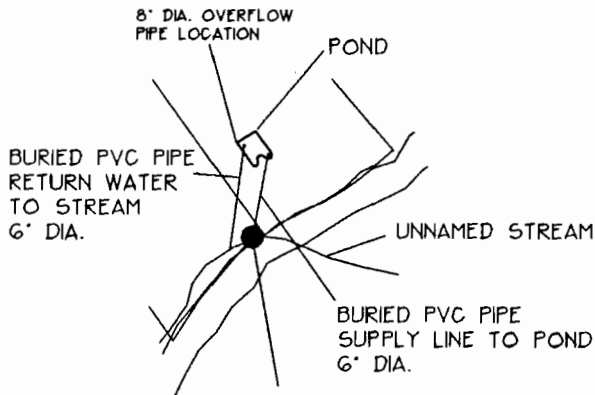


DIKE CROSS SECTION DETAIL



SCALE 1" = 1320'

APPLICATION R-71515 + 71538  
PERMIT R-11442 + 51397



POINT OF DIVERSION  
DETAIL (NO SCALE)

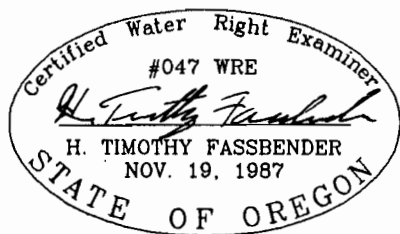
DIVERSION POINT LOCATION:  
592.61 FEET NORTH + 1963.98 FEET  
WEST OF THE S.W. CORNER SECTION 17.  
EAST

FINAL PROOF SURVEY

FOR  
GREGORY MARTIN & MARGARET THOMAS  
41769 DEERHORN ROAD  
SPRINGFIELD, OR 97478  
PH (503) 836-3417

BY  
FORD-NESS-FASSBENDER  
1120 BAILEY HILL RD #1  
EUGENE, OR 97402  
PH (503) 344-1852

DATE - SEPTEMBER 27, 1994



NOTE:  
THIS MAP WAS PREPARED FOR THE  
PURPOSE OF IDENTIFYING THE LOCATION  
OF THE WATER RIGHT ONLY. IT IS NOT  
INTENDED TO PROVIDE DIMENSIONS  
OR LOCATION OF PROPERTY OWNERSHIP LINES.