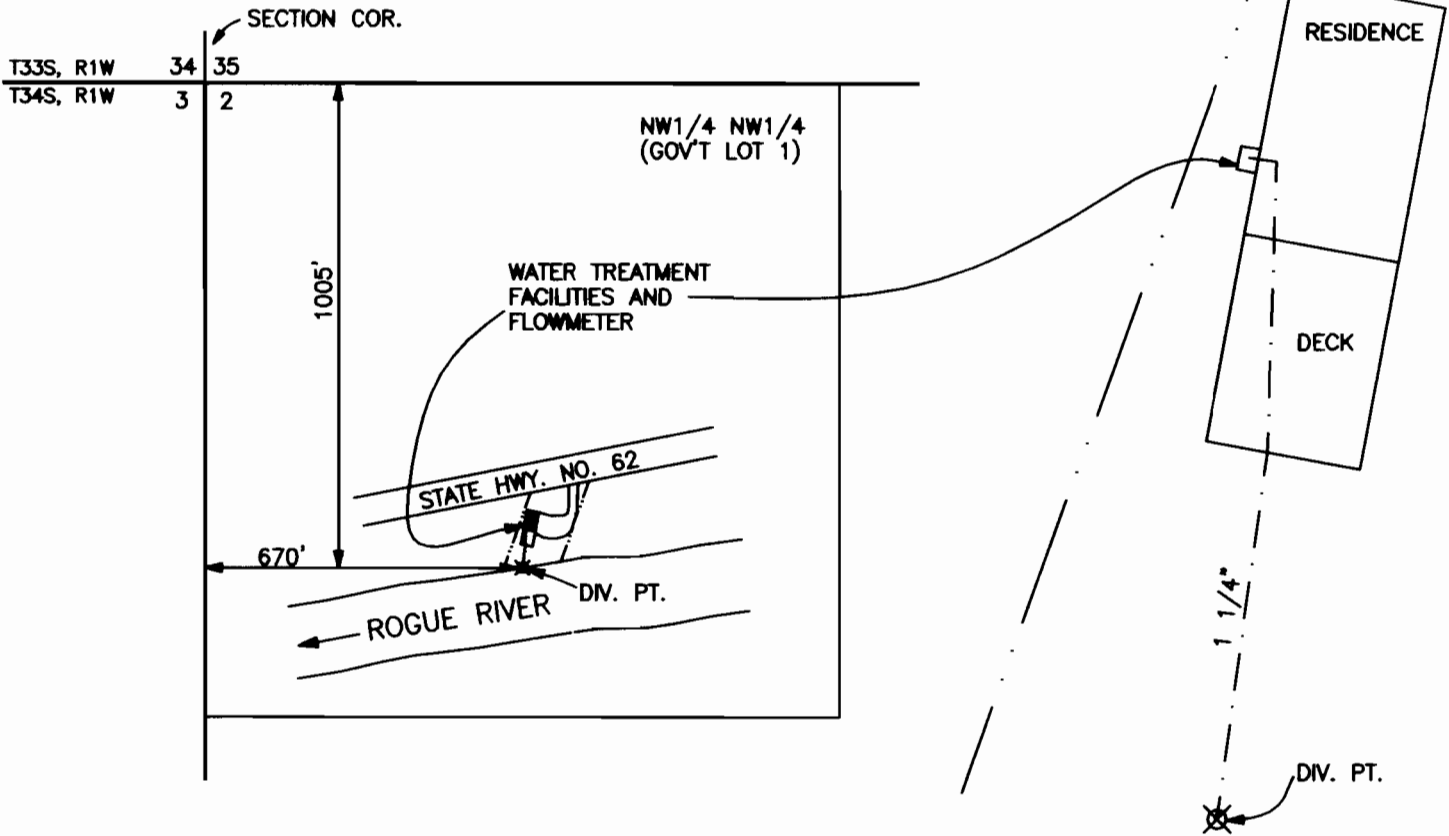
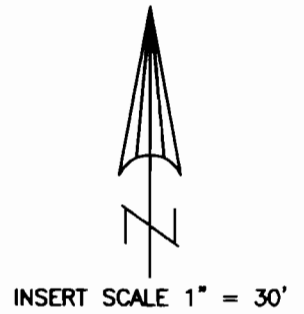
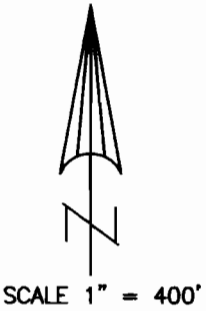


T.34S.,R.1W.,W.M.




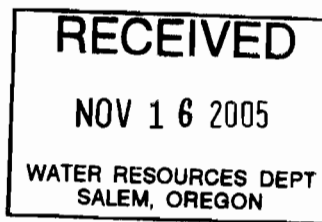
CLAIM OF BENEFICIAL USE MAP

APPLICATION No. S-84099  
PERMIT No. 54116

IN THE NAME OF:  
LINDA AND NORMAN FORSBERG  
25100 HWY. 62  
TRAIL OR. 97541

MAP PREPARED SEPTEMBER 8, 2005  
BY GARY D. KAISER

NOTE: MAP PREPARED FOR  
WATER RIGHT PURPOSES ONLY,  
NOT FOR PROPERTY BOUNDARY  
LOCATIONS.



54 6-30-07