



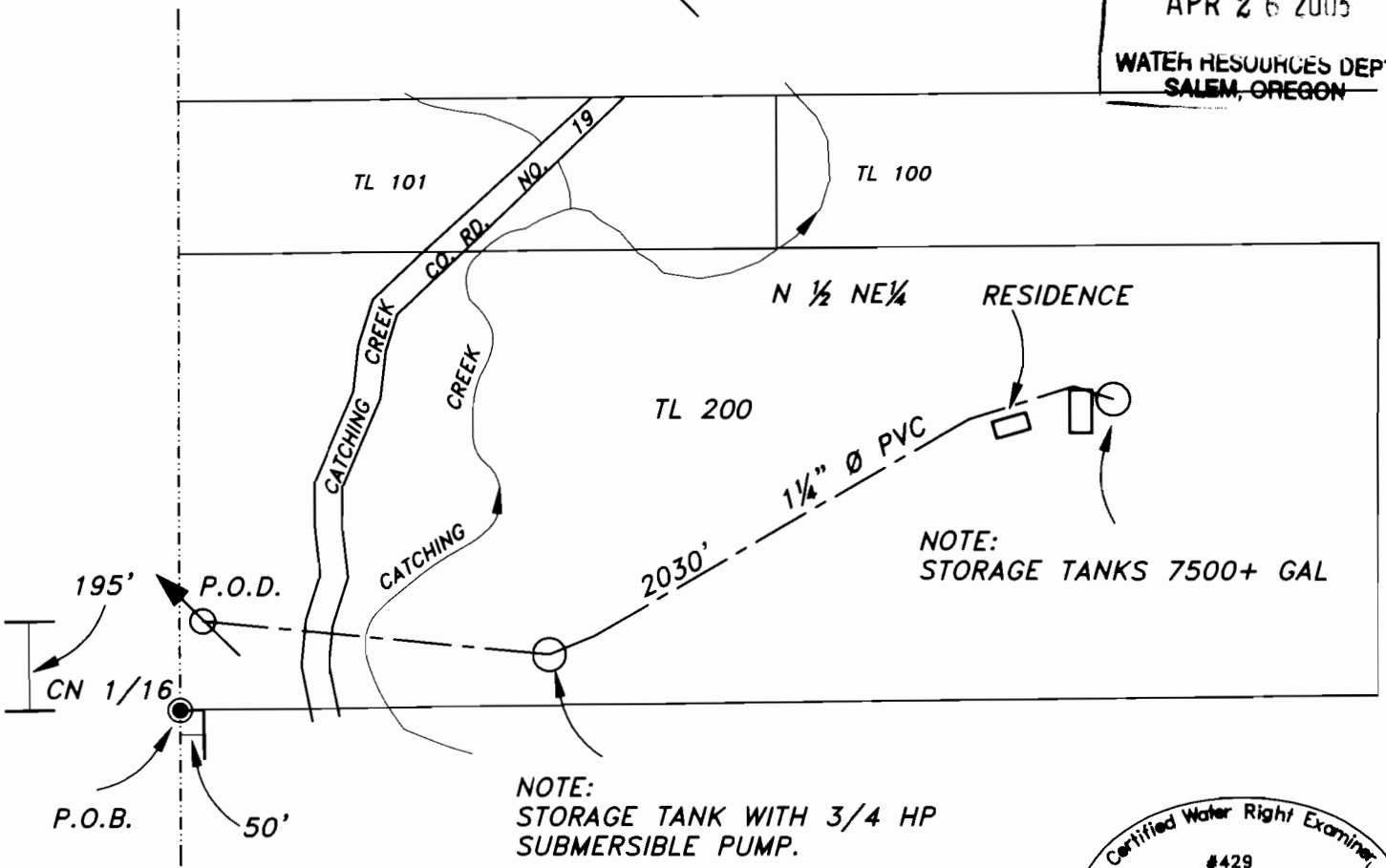
CLAIM OF BENEFICIAL USE AND SITE REPORT  
 LOCATED IN THE NE¼ OF SECTION 30  
 TOWNSHIP 29 SOUTH, RANGE 12 WEST, W.M.  
 COOS COUNTY, OREGON

PREPARED FOR: Veral and Nancy Tarno  
 PREPARED BY: Dennis Goude  
 DATE PREPARED: April 8, 2005

Scale 1"=400'

**LEGEND**  
 P.O.B.   
 P.O.D. 

**RECEIVED**  
 APR 26 2005  
 WATER RESOURCES DEPT  
 SALEM, OREGON



NOTE:  
 P.O.D. IS LOCATED 50 FEET EAST AND 195 FEET NORTH FROM THE CENTER NORTH 1/16 CORNER OF SECTION 30.

NOTE:  
 STORAGE TANK WITH 3/4 HP SUBMERSIBLE PUMP.

NOTE:  
 STORAGE TANKS 7500+ GAL

Certified Water Right Examiner  
 #429  
*Jerry Lee Estabrook*  
 Jerry Lee Estabrook  
 May 14, 1996  
 STATE OF OREGON

EXPIRES 12/31/2005

**EXAMINERS DISCLAIMER STATEMENT**  
 The preparation of this map was for the purpose of identifying the location of the Water Right only and has no intent to provide dimensions or location of property ownership lines.

**Stuntzner Engineering & Forestry, L.L.C.**  
 ENGINEERING • LAND SURVEYING • FORESTRY  
 PLANNING • WATER RIGHTS  
 705 South 4th St. Phone: (541) 287-2872  
 Post Office Box 118 Coos Bay, Oregon 97420 Fax: (541) 287-0588