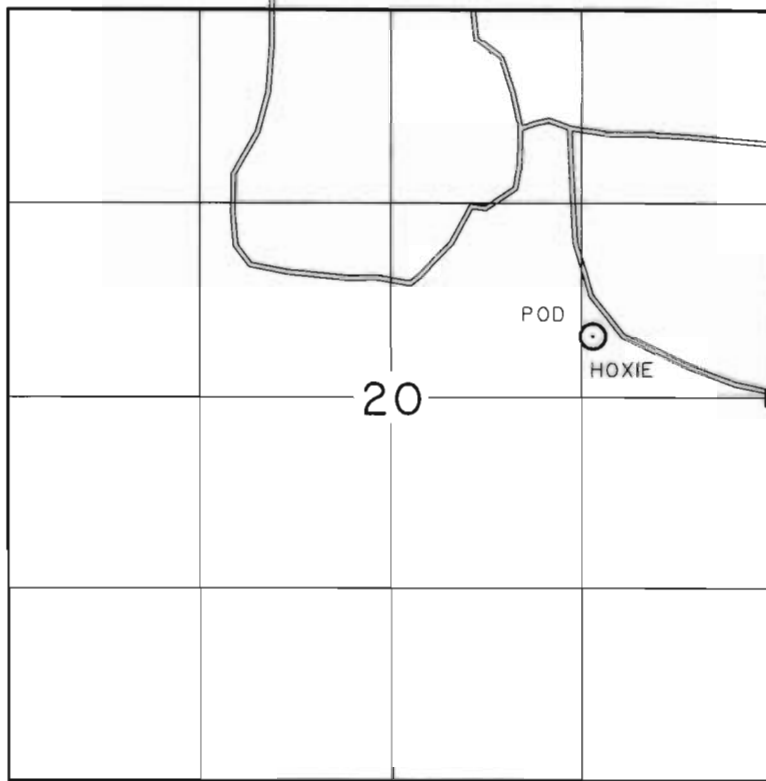


T. 38 S., R. 4 E., W.M.



1" = 1320'



DIVERSION IS LOCATED
1243 FT. WEST AND
400 FT. NORTH OF THE
E 1/4 OF SECTION 20

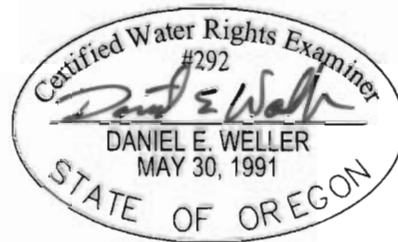
CLAIM OF BENEFICIAL USE MAP

IN NAME OF

UNITED STATES BUREAU OF LAND MANAGEMENT

APPLICATION NO. S-73689

PERMIT NO. 53602



RECEIVED

JUN 09 2003

WATER RESOURCES DEPT.
SALEM, OREGON

EXPIRES: JUNE 30, 2004

SURVEYED: MAY 9, 2001

THE PURPOSE OF THIS MAP IS FOR IDENTIFYING THE LOCATION OF THE WATER RIGHT ONLY AND IS NOT INTENDED TO PROVIDE LEGAL DIMENSIONS OR LOCATION OF PROPERTY OWNERSHIP LINES

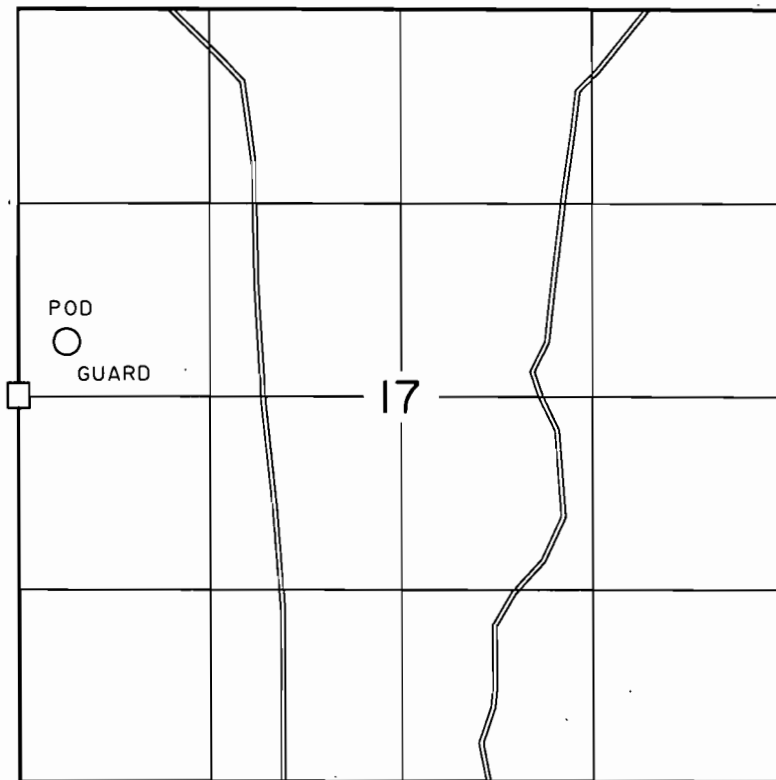
BLM PROJECT NO 6061A

U.S. BUREAU OF LAND MANAGEMENT-OSO
BRANCH OF CADASTRAL SURVEY
DWG: HOXIE

EXECUTED BY:
DANIEL E. WELLER, PLS, CWRE #292
P.O. BOX 10226
EUGENE, OREGON 97440

T. 38 S., R. 4 E., W.M.

DIVERSION IS LOCATED
330 FT. EAST AND
375 FT. NORTH OF THE
W 1/4 OF SECTION 17



1" = 1320'

CLAIM OF BENEFICIAL USE MAP

IN NAME OF

UNITED STATES BUREAU OF LAND MANAGEMENT


APPLICATION NO. S-73689

PERMIT NO. 53602

RECEIVED

JUN 09 2003

WATER RESOURCES DEPT
SALEM, OREGON



EXPIRES: JUNE 30, 2004

SURVEYED: MAY 9, 2001

THE PURPOSE OF THIS MAP IS FOR IDENTIFYING THE LOCATION OF THE WATER RIGHT ONLY AND IS NOT INTENDED TO PROVIDE LEGAL DIMENSIONS OR LOCATION OF PROPERTY OWNERSHIP LINES.

BLM PROJECT NO. 6062A

U.S. BUREAU OF LAND MANAGEMENT-OSO
BRANCH OF GEOGRAPHIC SCIENCES
DWG: GUARD

EXECUTED BY:
DANIEL E. WELLER, PLS, CWRE #292
P.O. BOX 10226
EUGENE, OREGON 97440