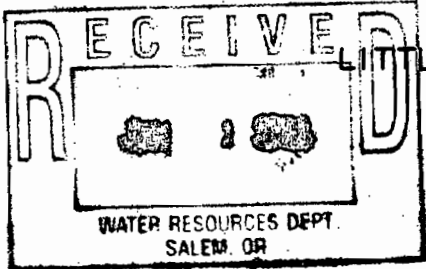


APPLICATION MAP

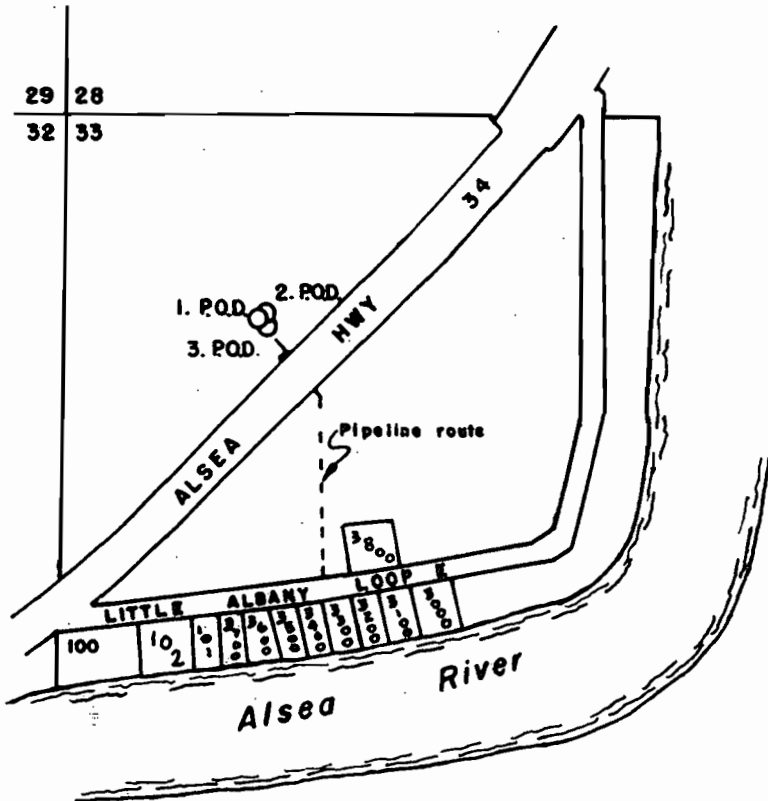


LITTLE ALBANY WEST WATER DISTRICT
SECTION 33, T13S, R10W, W.M.

RECEIVED

FEB 21 1996

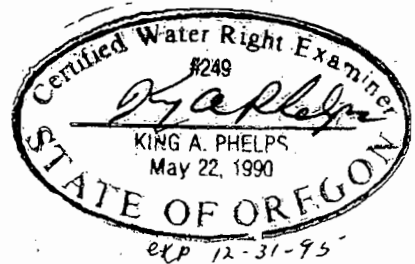
WATER RESOURCES DEPT
SALEM, OREGON



Scale: 1" = 400'

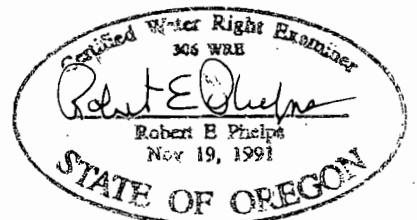
1. Point of diversion is located S 45° 50' E a distance of 592' from the intersection of sections 28, 29, 32 & 33.
2. Point of diversion is located S 45° 29' E a distance of 593' from the intersection of sections 28, 29, 32 & 33.
3. Point of diversion is located S 46° 45' E a distance of 602' from the intersection of sections 28, 29, 32 & 33.

Application No. 80976
Permit No. 53189



THE PURPOSE OF THIS MAP IS TO IDENTIFY THE LOCATION OF THE WATER RIGHT IT IS NOT INTENDED TO PROVIDE INFORMATION RELATIVE TO THE LOCATION OF PROPERTY OWNERSHIP BOUNDARY LINES.

FINAL PROOF SURVEY
UNDER
APPLICATION - S - 80976
PERMIT - 53189



IN THE NAME OF LITTLE ALBANY WEST WATER DISTRICT

Springs 1, 2 and 3 (or Springs B, C and D as described in Permit 53189) shown above were connected and beneficially supplying domestic water including lawn irrigation and non-commercial gardens to 11 households as of July, 1999.