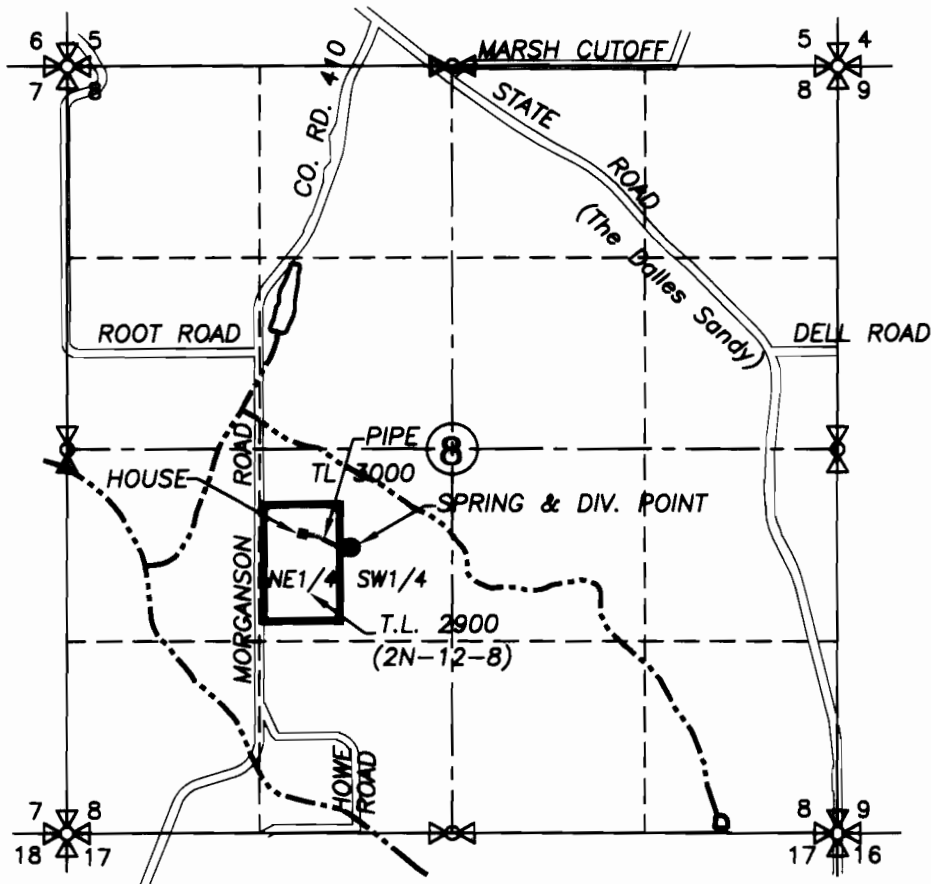
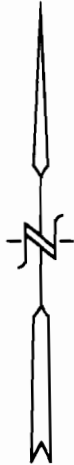


TOWNSHIP 2 N. RANGE 12 E. W.M.
WASCO COUNTY, OREGON



- ⊙ EXISTING SPRING, 694' W. & 675' S. OF C.1/4 COR. SEC. 8
- EXISTING 3" & 1" WATER LINE

CLAIM OF BENEFICIAL USE

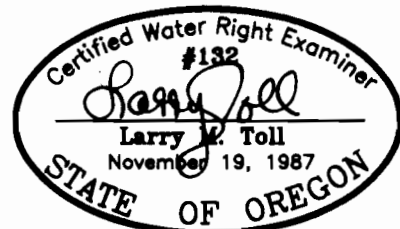
SCALE: 1" = 1320'

APPLICATION No. 69970

PERMIT No. 50766

IN THE NAME OF:
SUSAN BENNETT

DATE: MAY 3, 2006



RECEIVED

MAY 11 2006

PAID BY CHECK
SAS M. HENSON

EXPIRES: 06/30/06

TENNESON ENGINEERING CORP.
CONSULTING ENGINEERS
409 LINCOLN STREET
THE DALLES, OREGON 97058
541-296-9177 FAX 541-296-6657



NOTE:

"THIS MAP IS NOT INTENDED TO PROVIDE DIMENSIONS OR LOCATIONS OF PROPERTY OWNERSHIP LINES."

W.O. #12033wr