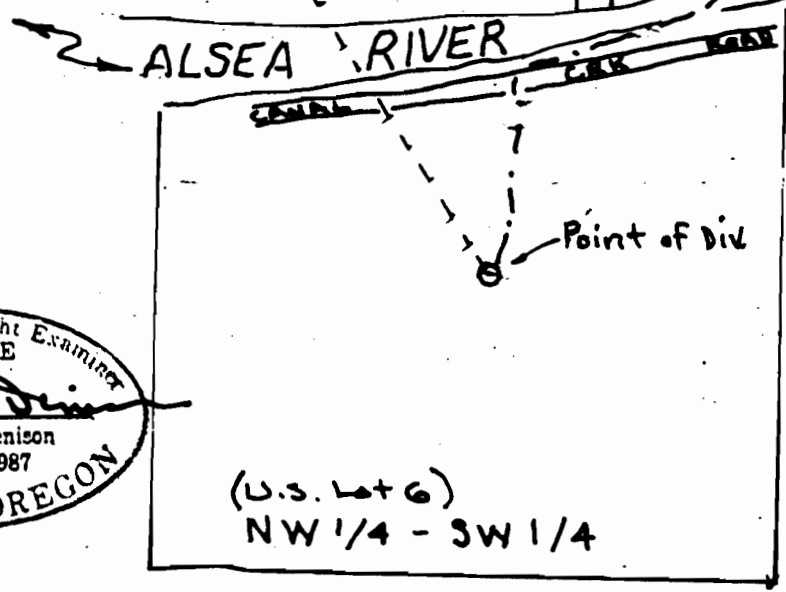
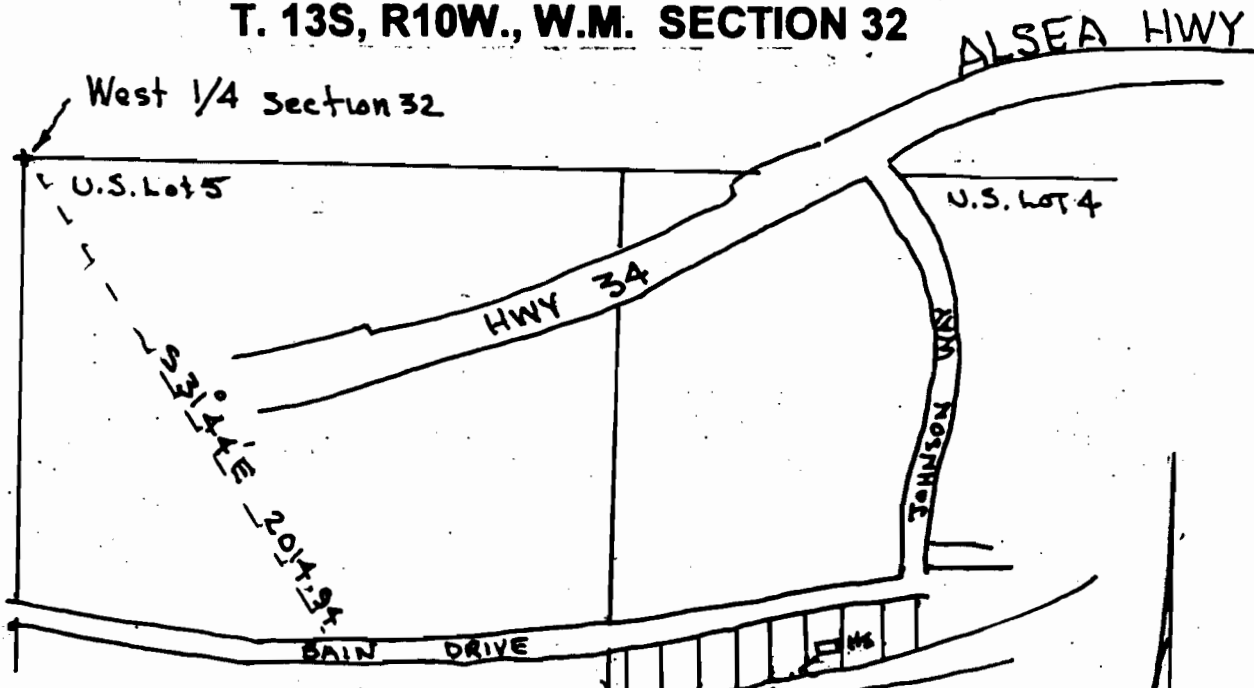


LINCOLN COUNTY, OREGON
T. 13S, R10W., W.M. SECTION 32

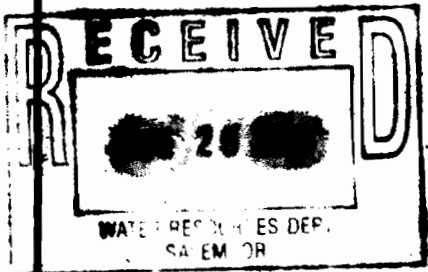


Certified Water Right Examiner
#037 WRE
James M. Denison
James M. Denison
Nov. 19, 1987
STATE OF OREGON

**CLAIM OF BENEFICIAL USE
AND
FINAL PROOF SURVEY
FOR**

Application No. 2-83145 Permit No. 53521
IN NAME OF
PETER F. CARLICH

Scale: 1" = 400'



Surveyed June 15, 2000 by J.M. DENISON

THIS MAP PREPARED SOLEY FOR THE PURPOSE OF SHOWING LOCATION OF A WATER RIGHT, AND IS NOT INTENDED FOR USE TO PROVIDE DIMENSIONS OR LOCATION OF PROPERTY OWNERSHIP LINES.