

Section 26 Township 28 S Range 14 W W.M.
 TL 102 located in the NW1/4 NE1/4
 Coos County, Oregon

1/4
 Cor.

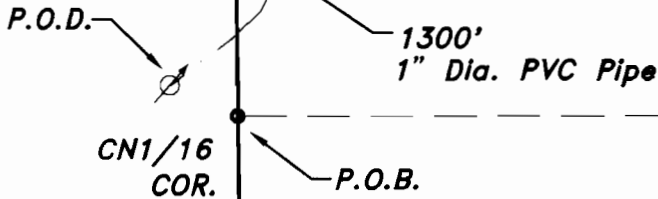
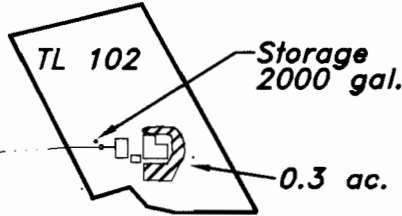
Section 23
 Section 26

NW 1/4 NE 1/4

RECEIVED





AUG 11 1997

Scale 1" = 400 Feet



Note:
 The P.O.D. is an in-spring device located 65 feet north and 140 feet west from the Center North 1/16 corner of Section 26.

PREPARED FOR: CAROLINE O'CONNOR MCKEMY
 PREPARED BY: DENNIS GOUDE
 SURVEYED: AUG. 8, 1997

LEGEND
 P.O.D. 
 P.O.B. 
 PIPE 
 IRRIGATED AREA 

Certified Water Right Examiner
 #126

 Ronald E. Stuntzner
 Nov. 19, 1987
 STATE OF OREGON
 EXPIRES 06/30/98

C 1/4 SEC. 26

FINAL PROOF SURVEY

Application No. S-75035
 Permit No. 52602

*Stuntzner Engineering
 & Forestry, LLC*

ENGINEERING * LAND SURVEYING * FORESTRY
 PLANNING * WATER RIGHTS

705 South 4th St.
 Post Office Box 118
 Coos Bay, Oregon 97420

Phone (541) 267-2872
 Fax (541) 267-0588

EXAMINERS DISCLAIMER STATEMENT

The preparation of this map was for the purpose of identifying the location of the Water Right only and has no intent to provide dimensions or location of property ownership lines.