






**Claim of Beneficial Use and Site Survey
 Located in the SW 1/4 NE 1/4 of Section 18,
 Township 28 South, Range 12 West, W.M.
 COOS COUNTY, OREGON
 TL 1200 & 1201**

**Scale
 1"=400'**

NOTE:
 The P.O.D. is an in-stream (spring) device that is located upstream of a road. 800 feet of PVC pipe connect the P.O.D. to the place of use. The P.O.D. is located 1637.7 feet west and 648.9 feet south of the N 1/16 corner of Section 18.

LEGEND

- P.O.B. 
- P.O.D. 
- PIPE 
- IRRIGATED AREA 
- STREAM 

RECEIVED

OCT 29 1996

RESOURCES DEPT
 OREGON
 BPA

Certified Water Right Examiner
 #126
Ronald E. Stuntz
 Ronald E. Stuntzner
 Nov. 19, 1987
 STATE OF OREGON
 EXPIRES 06/30/98

**Stuntzner Engineering
 & Forestry**

**ENGINEERING • LAND SURVEYING • FORESTRY
 PLANNING • WATER RIGHTS**

706 South 4th St. Phone: (541) 267-2872
 Post Office Box 118 Coos Bay, Oregon 97430 Fax: (541) 267-0688

| | |
|-------------------------|--------------------------|
| Drawn By: Dennis Goude | Date: September 17, 1996 |
| Checked By: Tom Wilczak | Drawing No.: 96-161 |
| Designed By: | Revised: |
| Job Name: Austin | Sheet 1 of 1 |

Prepared For: Russel Austin
 Prepared By: Dennis Goude
 Surveyed: August 19, 1996

WATER EXAMINER'S STATEMENT

The preparation of this map was for the purpose of identifying the location of the Water Right only and has no intent to provide dimensions or location of property ownership lines.

