

Township 5 North, Range 29 East, W.M.  
 NW 1/4 SW 1/4 of Section 31  
 UMATILLA COUNTY

WEST 1/4 CORNER

N

SCALE 1" = 400'

AUTHORIZED WELL

NEW WELL



PTL 402



N. OTT RD.

3631  
116

AUTHORIZED WELL - 1500' N & 200' E FROM  
 SW CORNER, SEC 31  
 NEW WELL LOC - 680' S & 740' E FROM  
 W 1/4 CORNER, SEC 31

**RECEIVED**  
 APR 08 2005  
 WATER RESOURCES DEPT  
 SALEM, OREGON

 WATER RIGHT CERTIFICATE NO. 80502  
 SUBJECT TO THIS TRANSFER  
 WATER RIGHT CERTIFICATE NO. 80502  
 NOT SUBJECT TO THIS TRANSFER

 WATER RIGHT CERTIFICATE NO. 80514  
 SUBJECT TO THIS TRANSFER  
 WATER RIGHT CERTIFICATE NO. 80514  
 NOT SUBJECT TO THIS TRANSFER

**TRANSFER APPLICATION**  
 (NEW P.O.A.)  
 UNDER  
 PERMIT NO. G-7357  
 CERTIFICATE NO. 80502 & 80514  
 IN NAME OF  
**KARLA JOHNSON**

Certified Water Rights Examiner  
 57194WRE  
*Paul Wattenburger*  
 Paul L. Wattenburger  
 July 16, 2003  
 STATE OF OREGON

THIS MAP WAS PREPARED FOR THE PURPOSE OF  
 IDENTIFYING THE LOCATION OF A WATER RIGHT  
 ONLY AND IS NOT INTENDED TO PROVIDE LEGAL  
 DIMENSIONS OR LOCATION OF PROPERTY  
 OWNERSHIP LINES.

EXPIRES: 6/30/06

T-9910