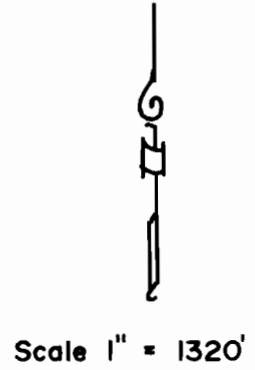
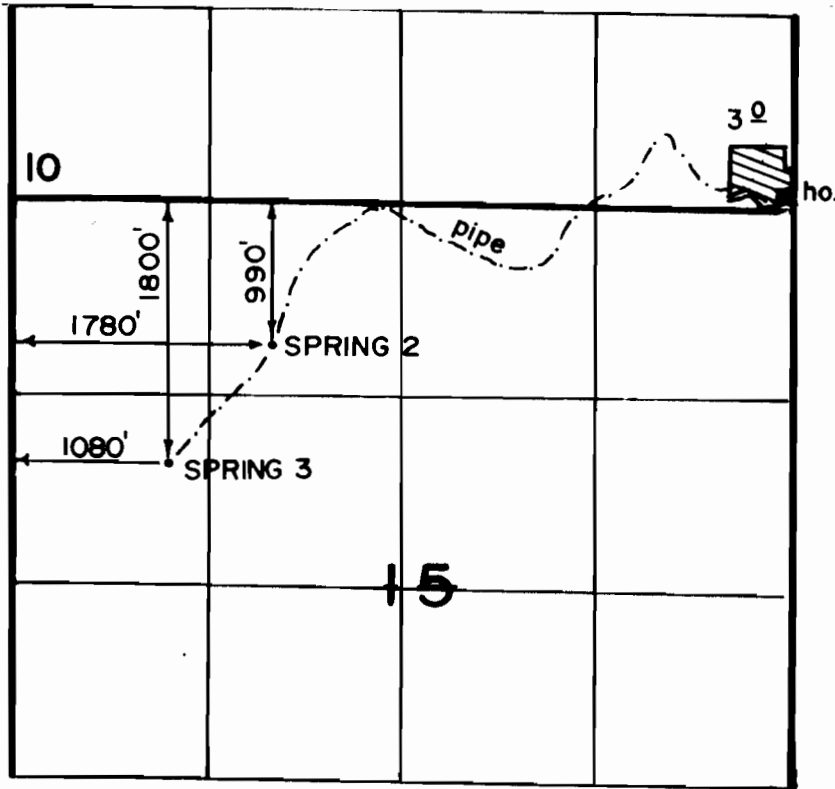


T. 9S., R. 39E., W.M.



The purpose of this map is for identifying the location of the water right only and is not intended to provide legal dimensions of property ownership lines.


FINAL PROOF SURVEY

APPL. 74726 PER. 52879

IN NAME OF

Donald Q. & Sally M. Giles

SURVEYED SEPT. 19, 2000



RECEIVED

OCT 02 2000

WATER RESOURCES DEPT.
SALEM, OREGON