

CLAIM OF BENEFICIAL USE
FINAL PROOF MAP
LOCATED IN THE SE $\frac{1}{4}$ SE $\frac{1}{4}$ OF SECTION 20
TOWNSHIP 28 SOUTH, RANGE 14 WEST, W.M.
COOS COUNTY, OREGON
APPLICATION R-80218, PERMIT R-12465
APPLICATION S-81571, PERMIT 53388

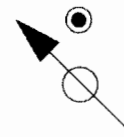
PREPARED FOR: CHARLES G. SMITH
PREPARED BY: DENNIS GOUDE
DATE PREPARED: JULY 26, 2007




LEGEND

P.O.B.

P.O.D.



IRRIGATED AREA



NOTE:

POINT OF DIVERSION LOCATION: SE $\frac{1}{4}$ SE $\frac{1}{4}$, SECTION 20, T28S, R14W, W.M.; 1315 FEET SOUTH AND 1020 FEET WEST FROM THE E $\frac{1}{4}$ OF SECTION 20.

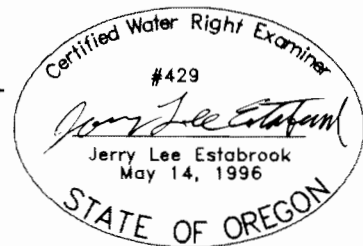
NOTE:

RESERVOIR "A" IS LOCATED TO CATCH SURFACE RUNOFF AND IS NOT IN CHANNEL. A DISTRIBUTION RESERVOIR IS LOCATED AT THE PLACES OF USE.

RECEIVED

001 001

WATER RESOURCES DEPT
SELEM OREGON



EXPIRES 12/31/2007

BOG ACREAGE
SE $\frac{1}{4}$ SE $\frac{1}{4}$
9.68 ACRES.

20	21
29	28

EXAMINERS DISCLAIMER STATEMENT

The preparation of this map was for the purpose of identifying the location of the Water Right only and has no intent to provide dimensions or location of property ownership lines.

Stuntzner Engineering & Forestry, L.L.C.

ENGINEERING • LAND SURVEYING • FORESTRY
PLANNING • WATER RIGHTS

205 South 4th St.
Post Office Box 118
Cank Bay, Oregon 97420 Phone: (541) 267-2872
Fax: (541) 267-0580