

THIS MAP WAS PREPARED FOR ASSESSMENT PURPOSE ONLY

SECTION 1 T.1N. R.10E. W.M. HOOD RIVER COUNTY

1" = 400'

IN 10

RECEIVED

APR 01 2008

WATER RESOURCES DEPT
SALEM, OREGON

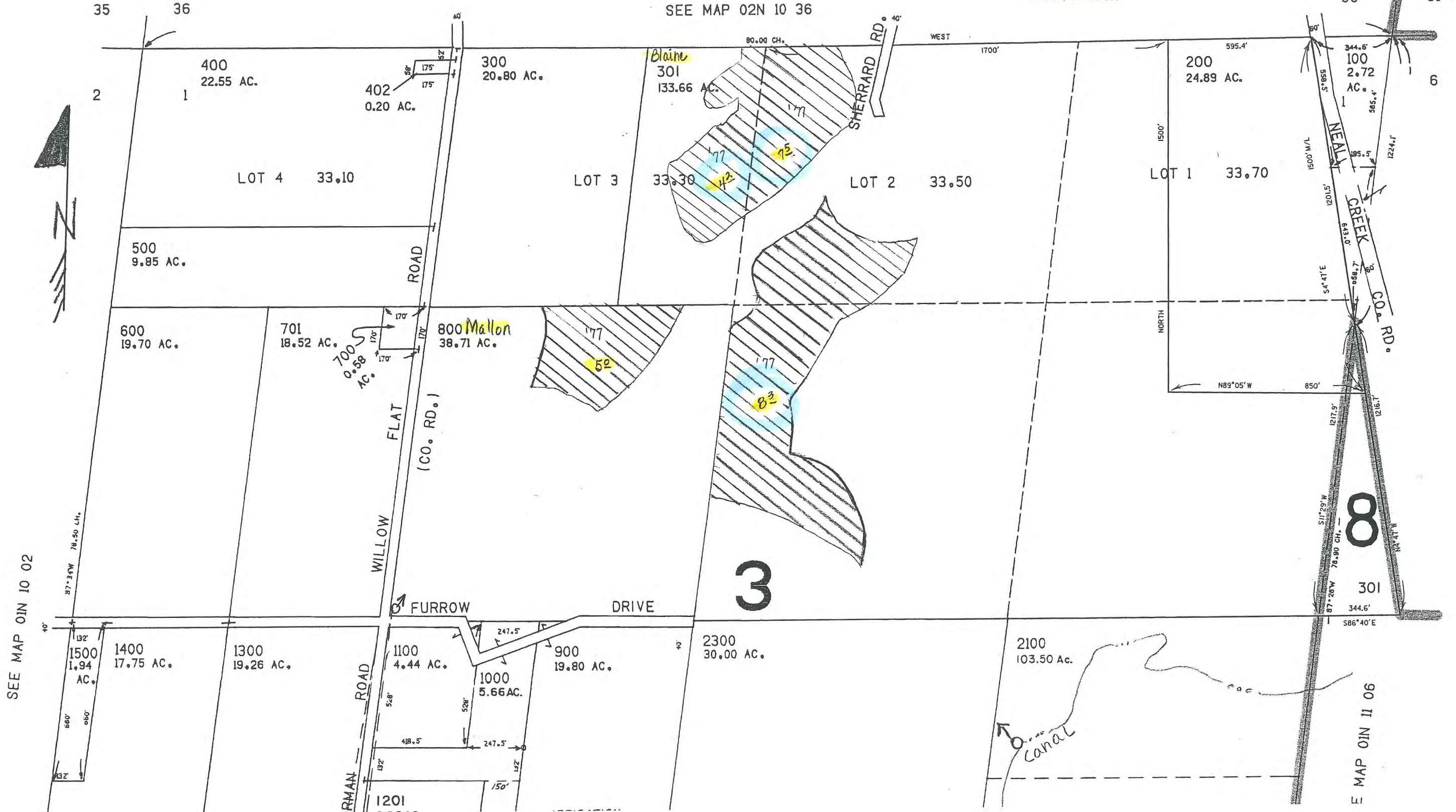
RECEIVED

MAR 17 2005

WATER RESOURCES DEPT
SALEM, OREGON

CANCELLED NC
2200
1200
2501
101
31 401

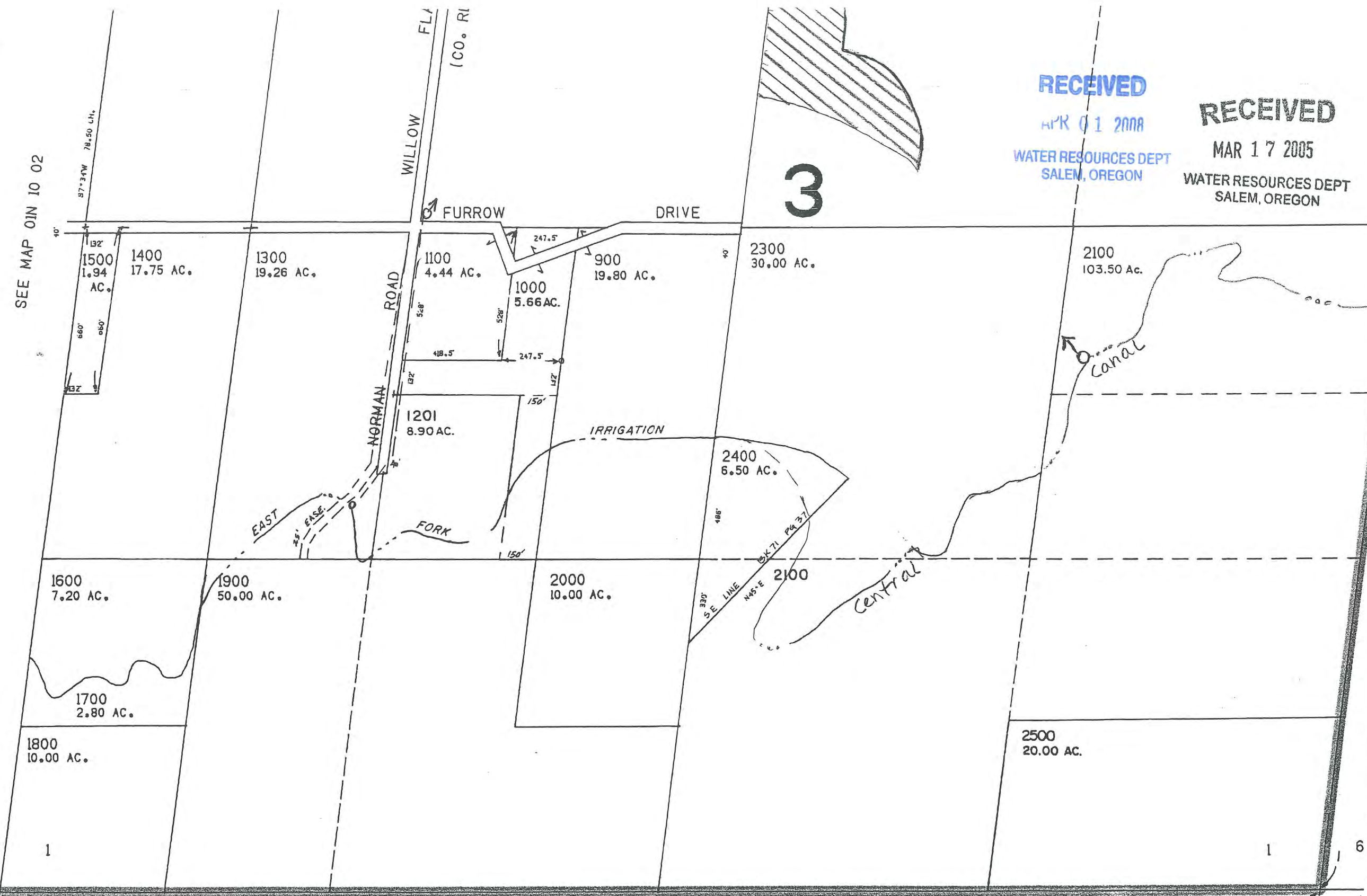
SEE MAP 02N 10 36



SEE MAP 01N 10 02

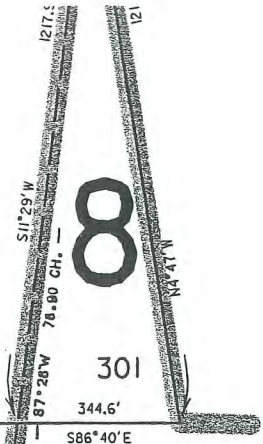
SEE MAP 01N 11 06

SEE MAP 01N 10 02



RECEIVED
 APR 01 2008
 WATER RESOURCES DEPT
 SALEM, OREGON

RECEIVED
 MAR 17 2005
 WATER RESOURCES DEPT
 SALEM, OREGON



SEE MAP 01N 11 06

Map Legend	
Map Symbols	
	Turnout Box
	Open Ditch
	Pipeline
	Property Line
Water Right Certificate	
'77	P - 43395
	P - 46707
East Fork Irrigation District Hood River, Oregon	
Section 1N-10-01	
0 200 400	
Scale 1" = 400 cms	

N69°37'W 80.35 CH.

SEE MAP 01N 10 12

2
11

1
12

1
12

6
7

THIS MAP WAS PREPARED FOR ASSESSMENT PURPOSE ONLY

SECTION 02 T.01N. R.10E. W.M. HOOD RIVER COUNTY

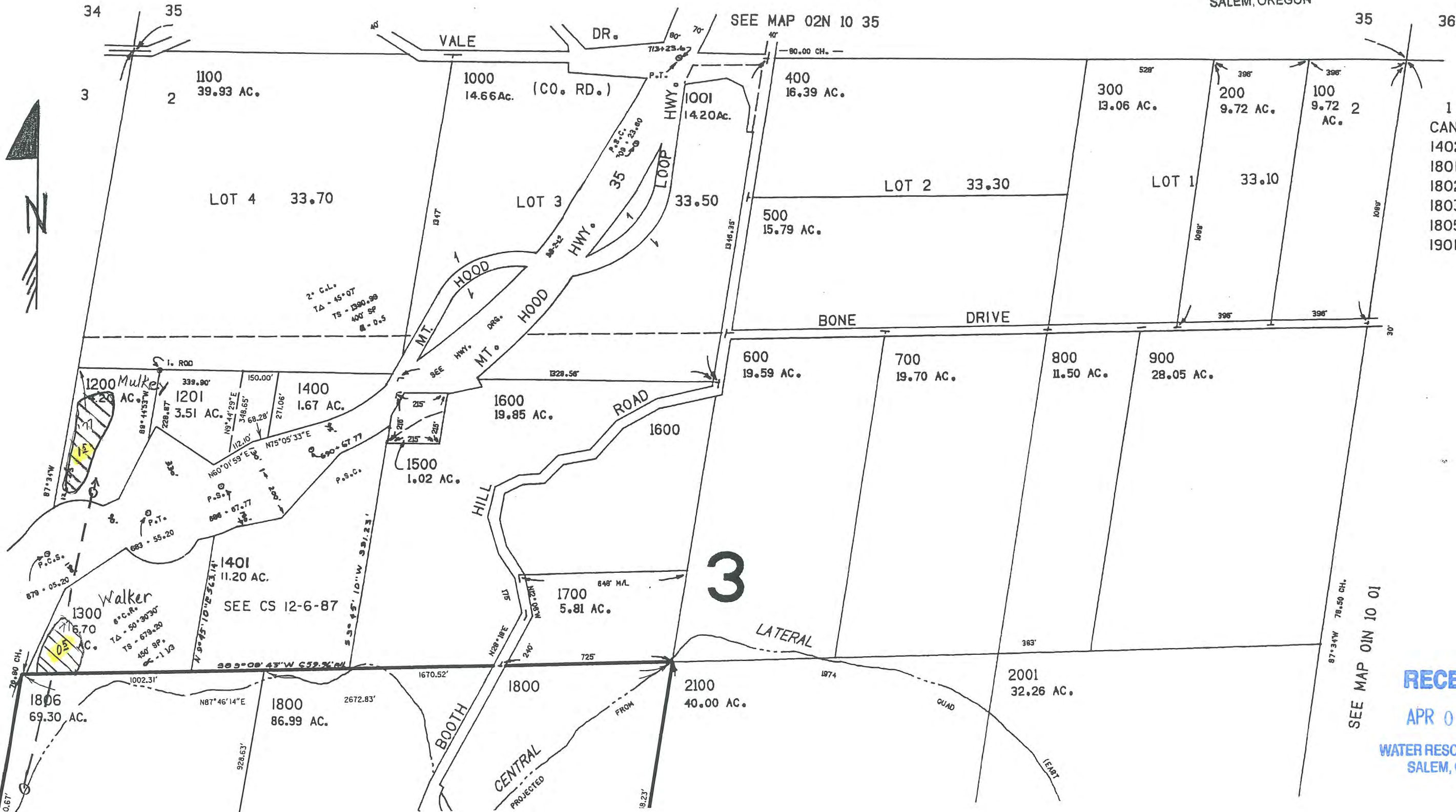
01N 10 02

1"=400'

RECEIVED

MAR 17 2005

WATER RESOURCES DEPT
SALEM, OREGON



1
CANCELLED NO.
1402
1801
1802
1803
1805
1901

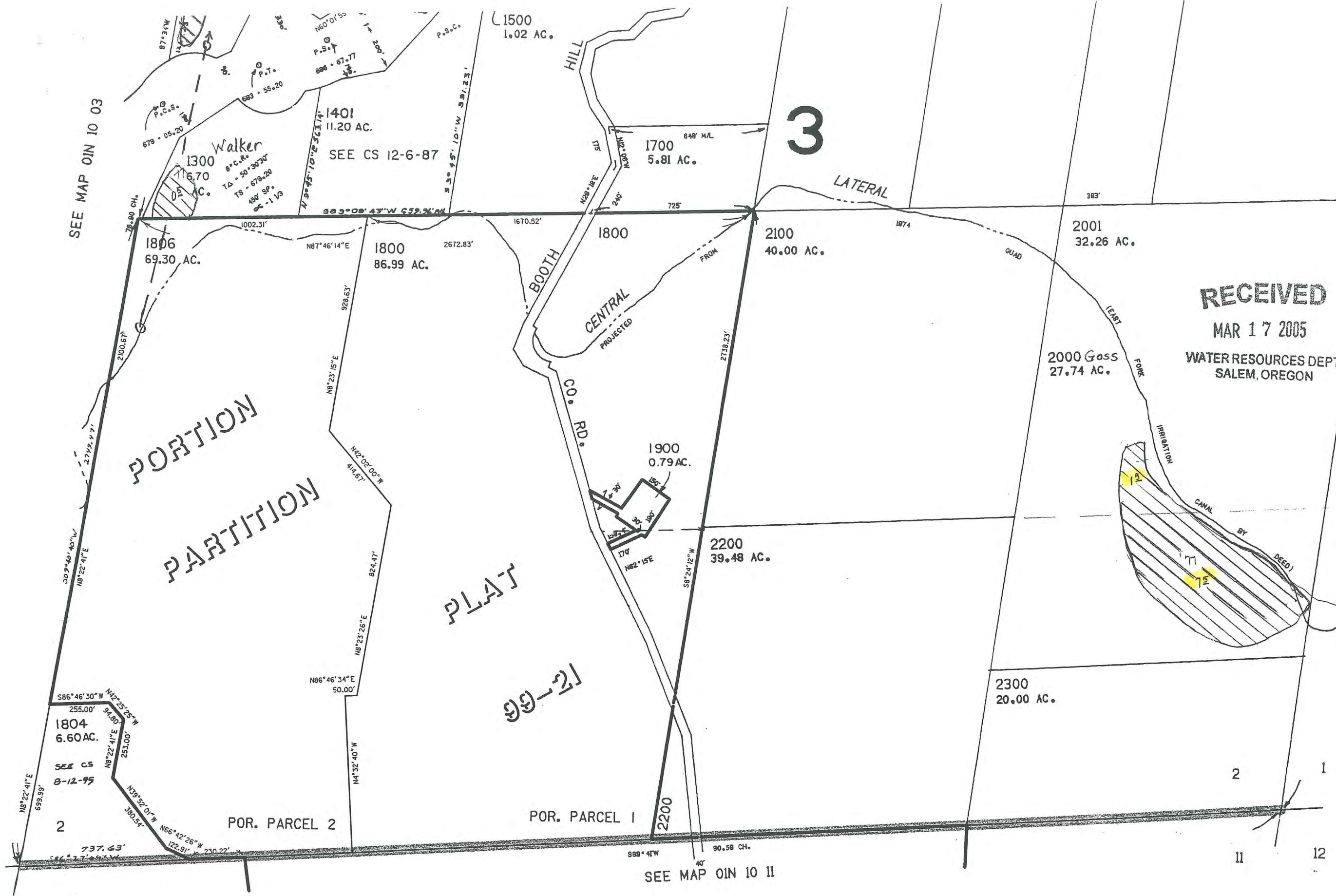
SEE MAP 01N 10 03

SEE MAP 01N 10 01

RECEIVED

APR 01 2008

WATER RESOURCES DEPT
SALEM, OREGON



SEE MAP OIN 10 03

SEE MAP OIN 10 01

RECEIVED
MAR 17 2005
WATER RESOURCES DEPT
SALEM, OREGON

Map Legend	
Map Symbols	
	Turnout Box
	Open Ditch
	Pipeline
	Property Line
Water Right Certificate	
	P - 43395
	P - 46707
East Fork Irrigation District Hood River, Oregon	
Section 1N-10-02	
Scale 1" = 400 cms	

RECEIVED

APR 01 2008

WATER RESOURCES DEPT
SALEM, OREGON

OIN 10 0

THIS MAP WAS PREPARED FOR
ASSESSMENT PURPOSE ONLY

SECTION 3 T.1N. R.10E. W.M. HOOD RIVER COUNTY

IN 10 3

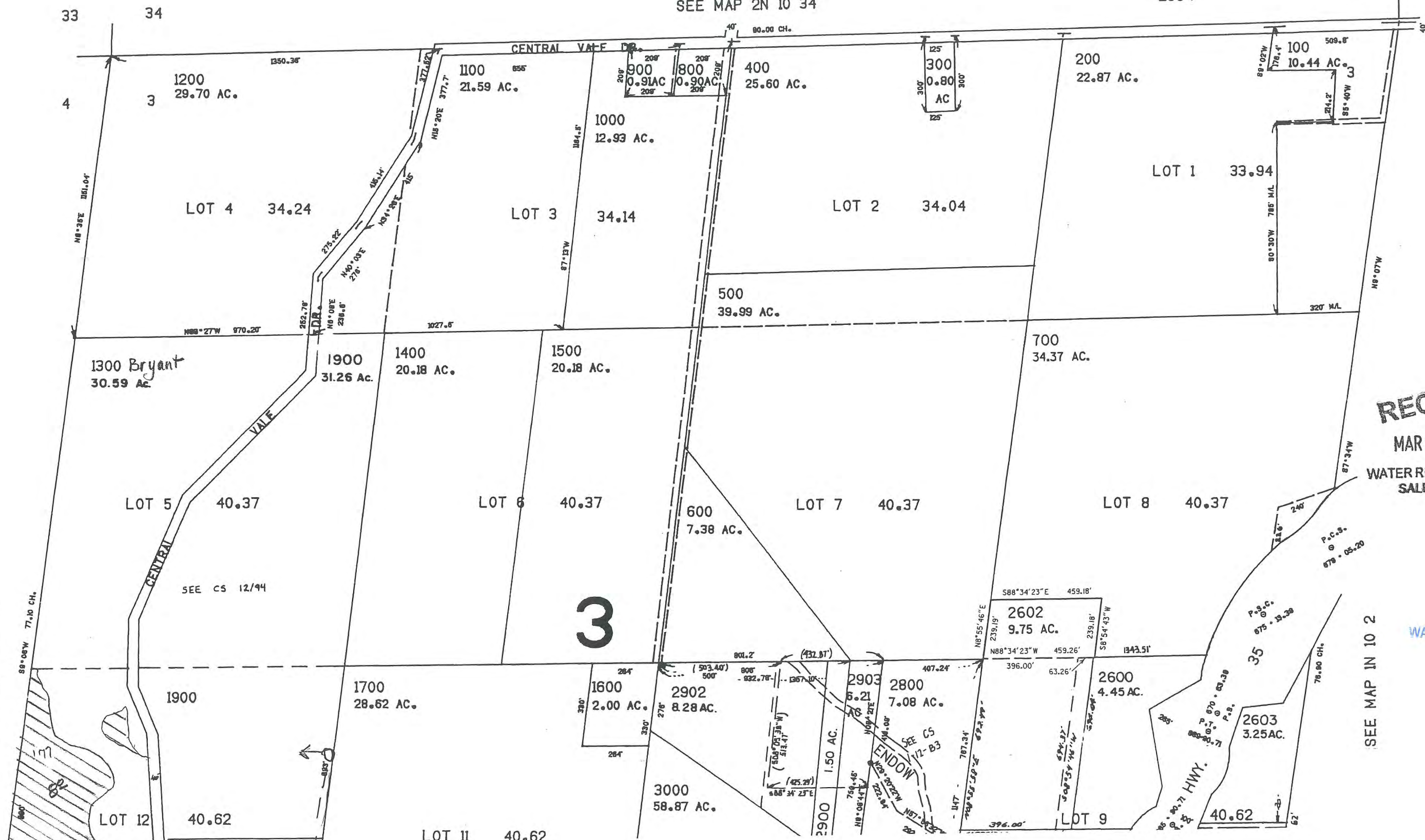
1"=400'

CANCELLED NO.'S

2200
2901
2601
2904
2604

34 35

SEE MAP 2N 10 34

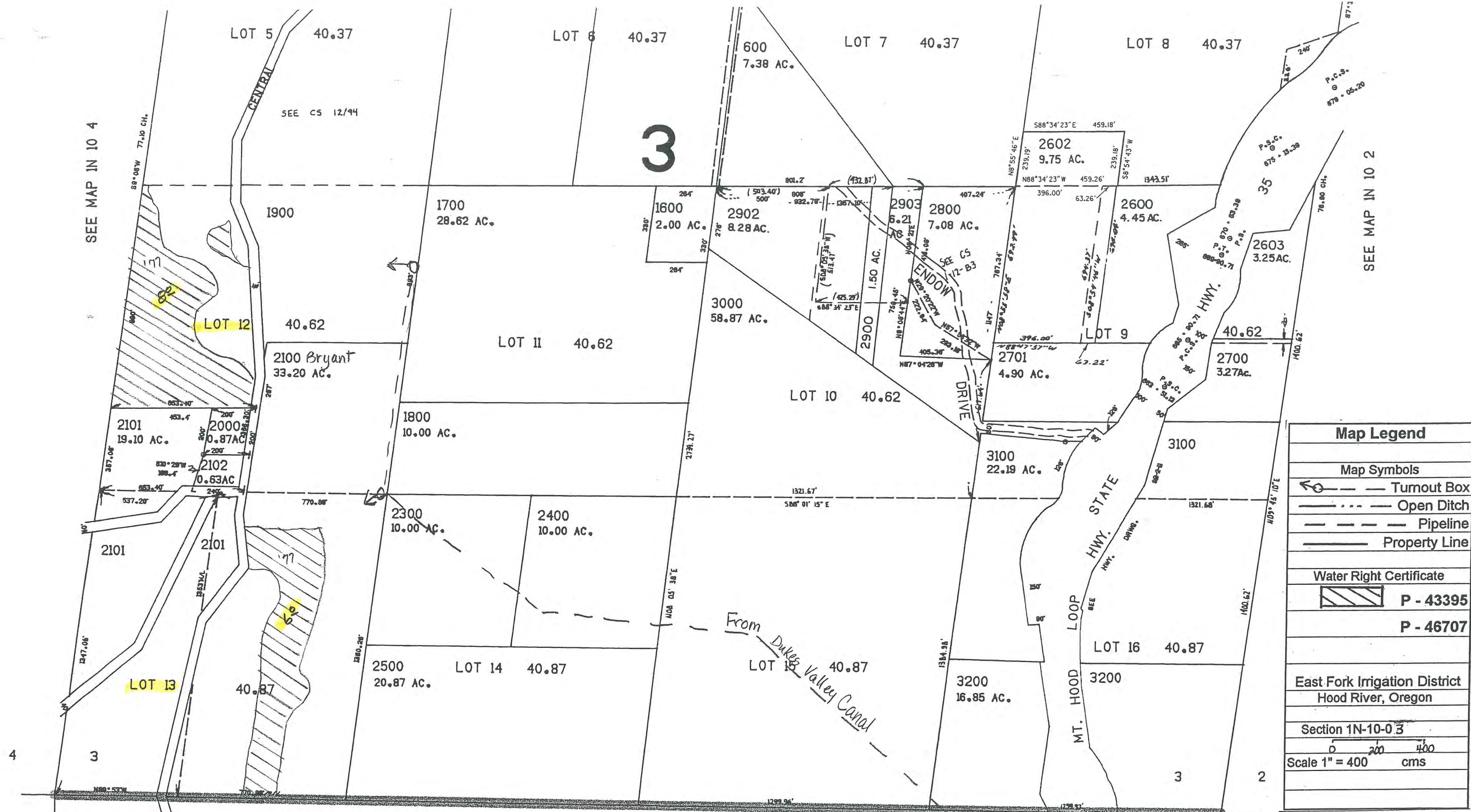


RECEIVED
MAR 17 2005
WATER RESOURCES DEPT
SALEM, OREGON

RECEIVED
APR 01 2008
WATER RESOURCES DEPT
SALEM, OREGON

SEE MAP IN 10 4

SEE MAP IN 10 2



Map Legend	
Map Symbols	
	Turnout Box
	Open Ditch
	Pipeline
	Property Line
Water Right Certificate	
	P - 43395
	P - 46707
East Fork Irrigation District Hood River, Oregon	
Section 1N-10-03	
Scale 1" = 400 cms	

RECEIVED
MAR 17 2005
WATER RESOURCES DEPT
SALEM, OREGON

RECEIVED
APR 01 2008
WATER RESOURCES DEPT
SALEM, OREGON

Revised
3/14/02, JD

THIS MAP WAS PREPARED FOR ASSESSMENT PURPOSE ONLY

SECTION 10 T.1N. R.10E. W.M. HOOD RIVER COUNTY

1"=400'

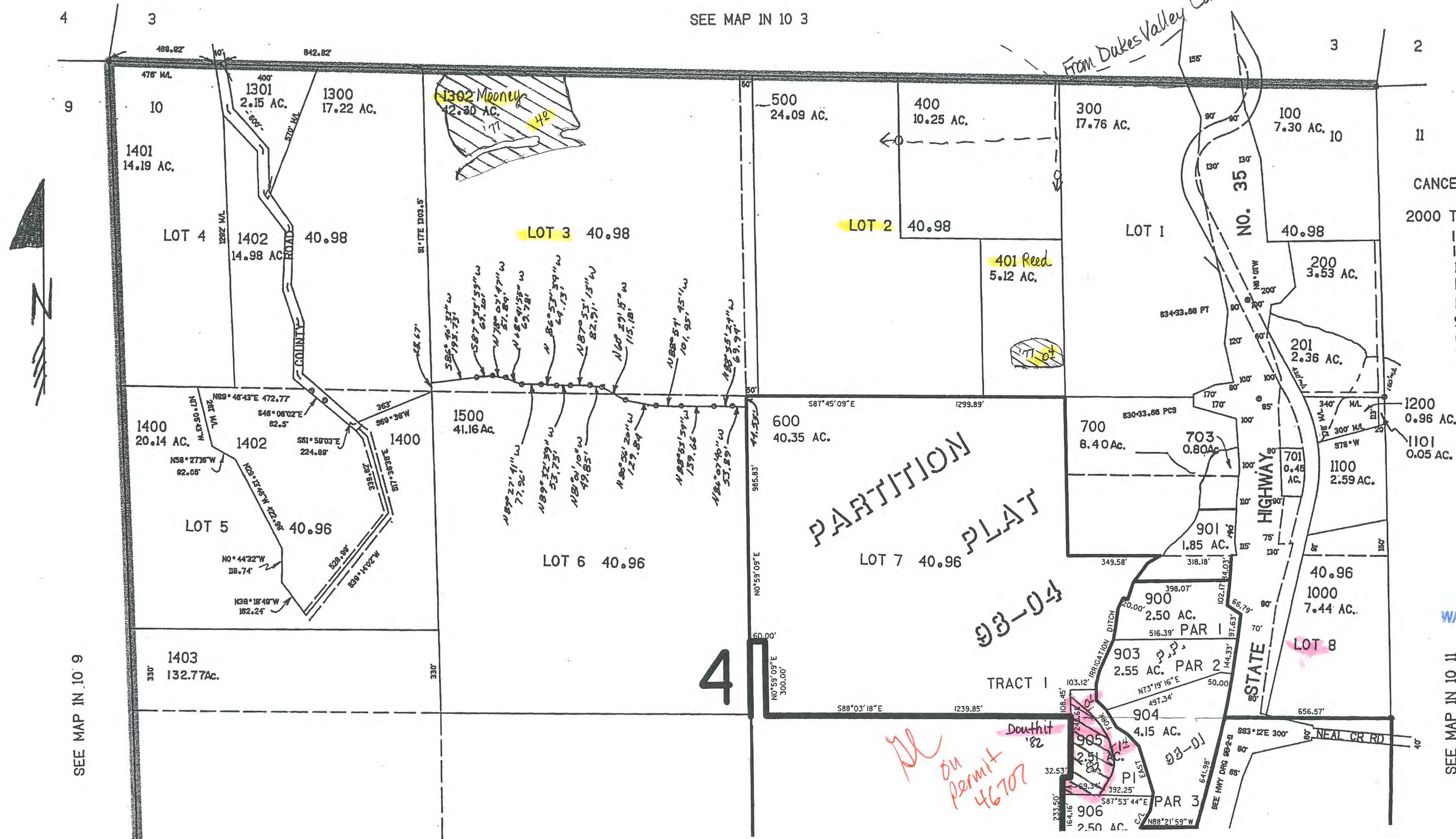
RECEIVED

MAR 17 2005

WATER RESOURCES DEPT SALEM, OREGON

IN 10 10 & INDEX

SEE MAP IN 10 3



- CANCELLED NO'S
 800
 2000 THRU 3305
 1303
 1501
 1600
 1700
 1900
 902
 601
 702

RECEIVED

APR 01 2008

WATER RESOURCES DEPT SALEM, OREGON

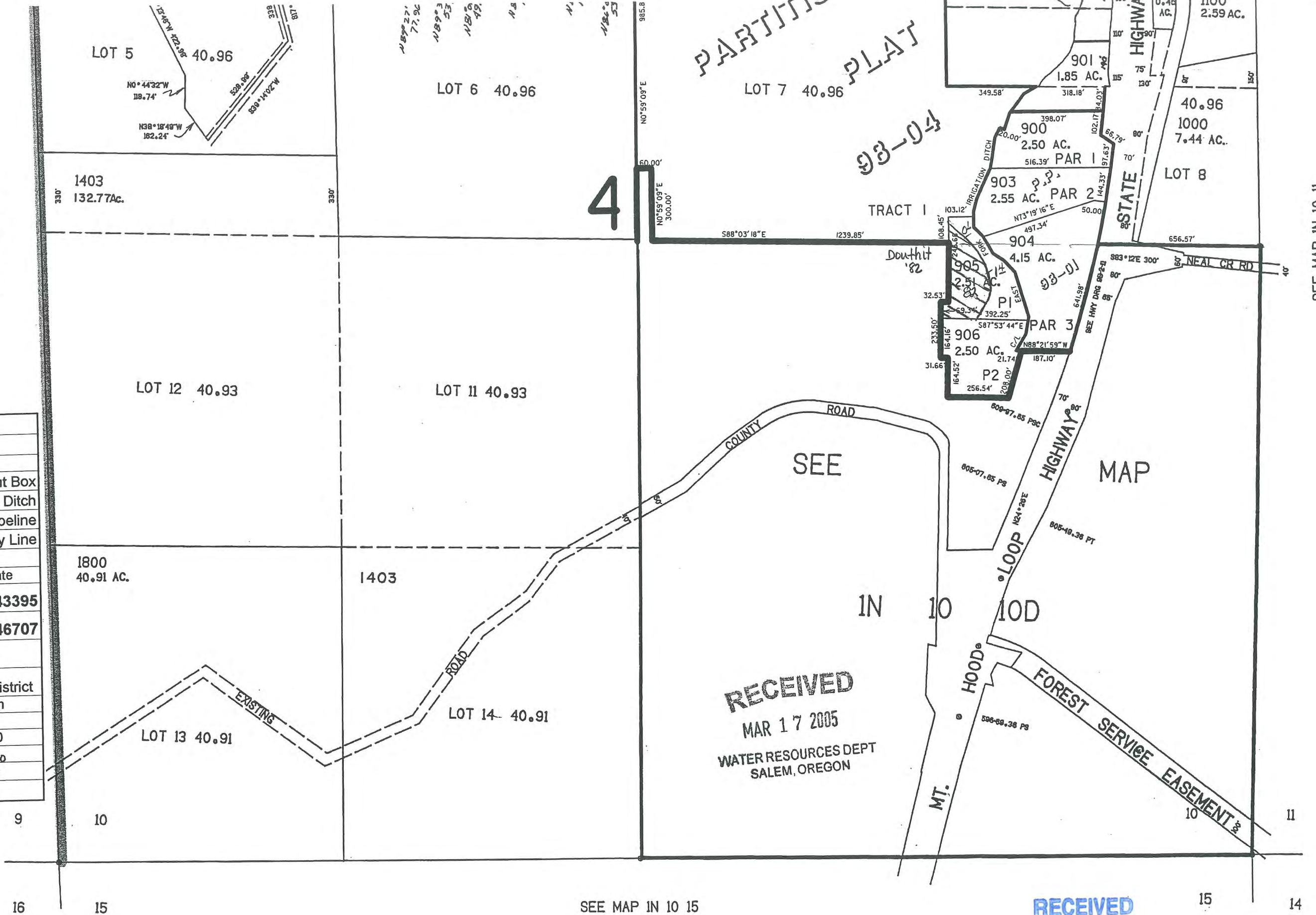
SEE MAP IN 10 9

SEE MAP IN 10 11

SEE MAP IN 10 9

SEE MAP IN 10 11

Map Legend	
Map Symbols	
	Turnout Box
	Open Ditch
	Pipeline
	Property Line
Water Right Certificate	
	P - 43395
	P - 46707
East Fork Irrigation District Hood River, Oregon	
Section 1N-10-10	
Scale 1" = 400 cms	



SEE MAP IN 10 15

RECEIVED
 MAR 17 2005
 WATER RESOURCES DEPT
 SALEM, OREGON

RECEIVED
 APR 01 2008
 WATER RESOURCES DEPT
 SALEM, OREGON

SE1/4 SEC. 10 T.1N. R.10E. W.M.
HOOD RIVER COUNTY

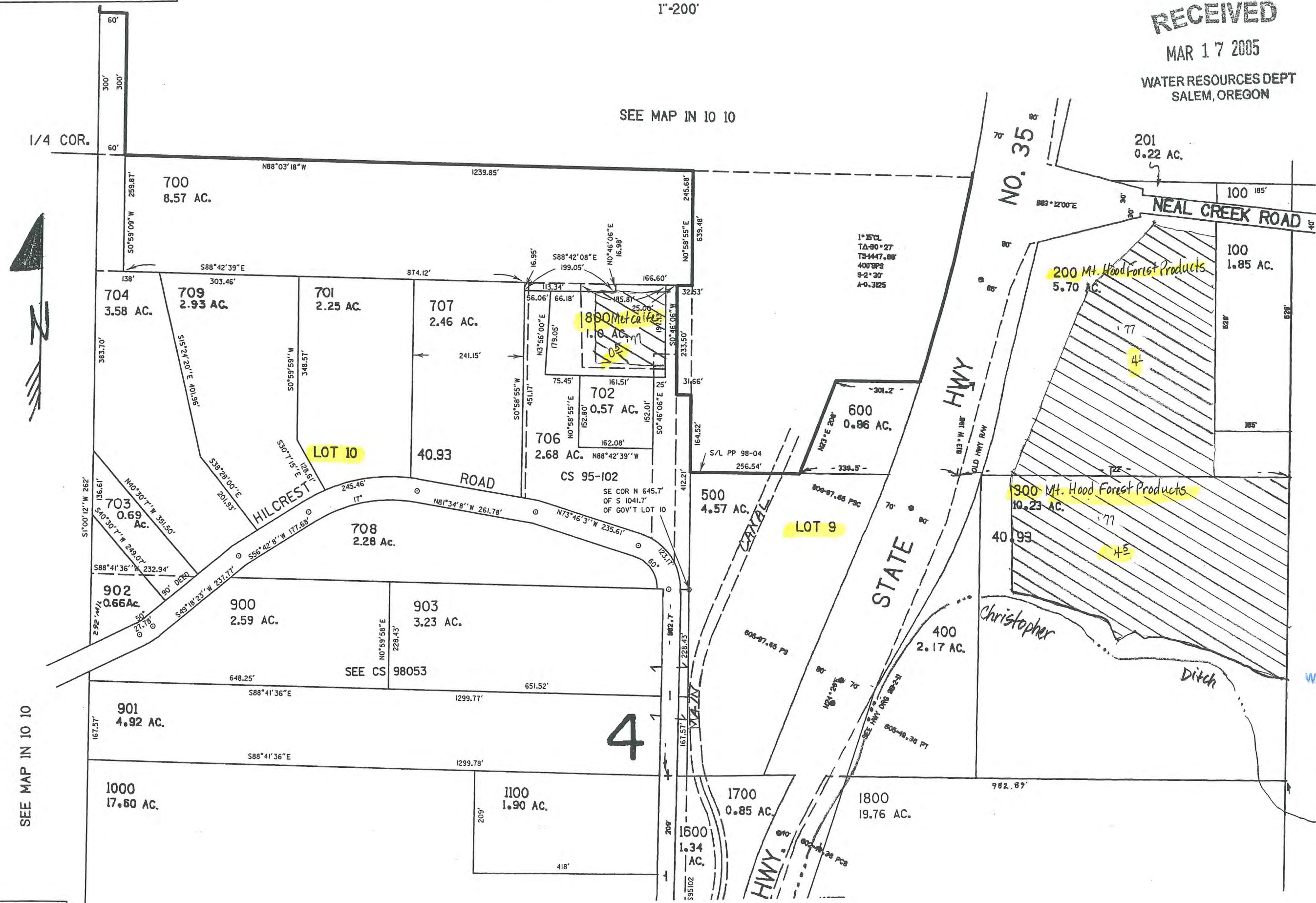
IN 10 10D

THIS MAP WAS PREPARED FOR
ASSESSMENT PURPOSE ONLY

1"=200'

RECEIVED
MAR 17 2005
WATER RESOURCES DEPT
SALEM, OREGON

SEE MAP IN 10 10



CANCELLED NO.S
1201
705
1901
2000

RECEIVED
APR 01 2008
WATER RESOURCES DEPT
SALEM, OREGON

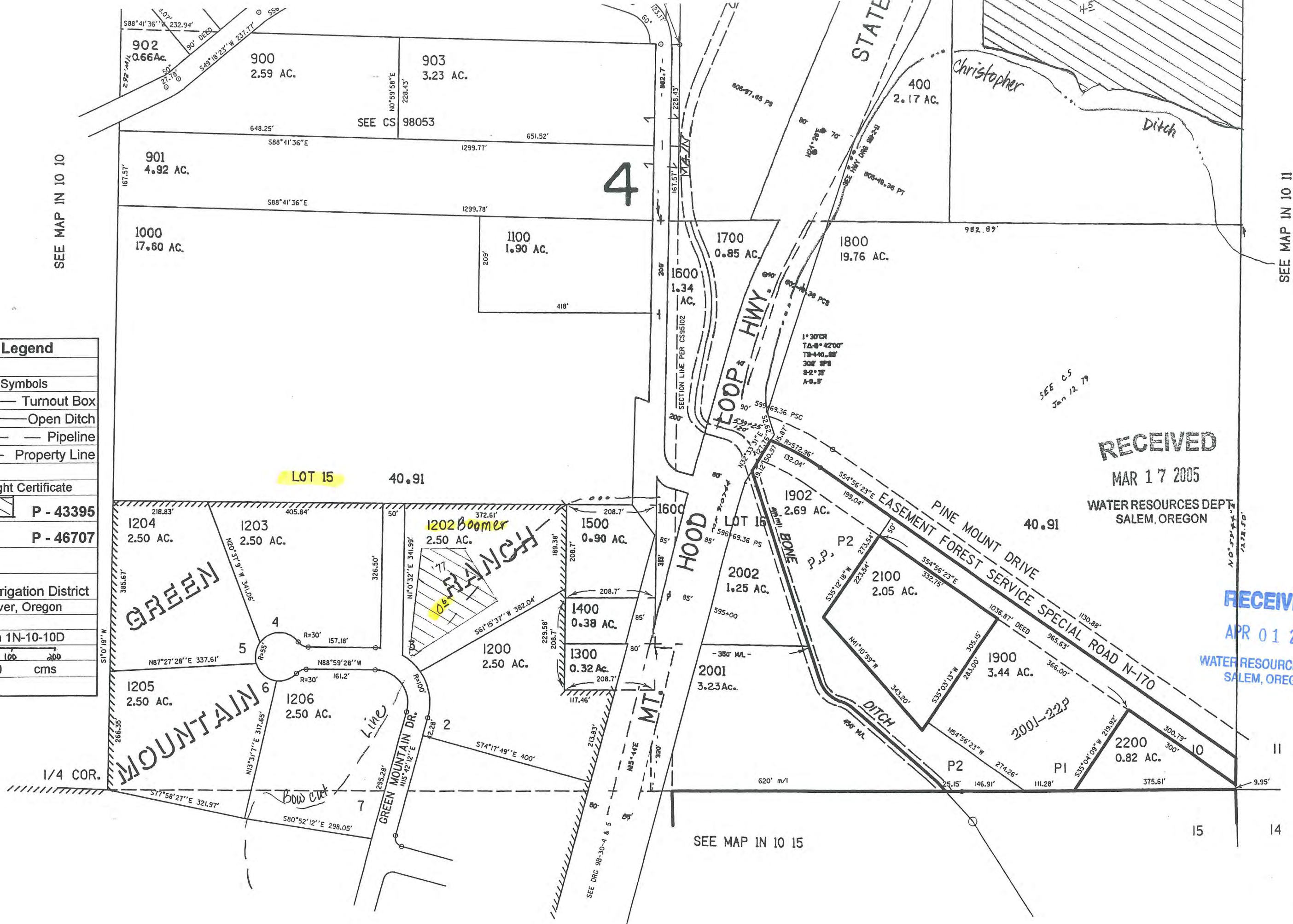
SEE MAP IN 10 10

SEE MAP IN 10 11

SEE MAP IN 10 10

SEE MAP IN 10 11

Map Legend	
Map Symbols	
	Turnout Box
	Open Ditch
	Pipeline
	Property Line
Water Right Certificate	
	P - 43395
	P - 46707
East Fork Irrigation District Hood River, Oregon	
Section 1N-10-10D	
Scale 1" = 200 cms	



LOT 15 40.91

1202 Boomer BRANCH

GREEN

MOUNTAIN

HOOD MT

STATE

Christopher

Ditch

RECEIVED

MAR 17 2005

WATER RESOURCES DEPT SALEM, OREGON

RECEIVED

APR 01 2008

WATER RESOURCES DEPT SALEM, OREGON

SEE MAP IN 10 15

Re 9/4/1

IN 10

THIS MAP WAS PREPARED FOR ASSESSMENT PURPOSE ONLY

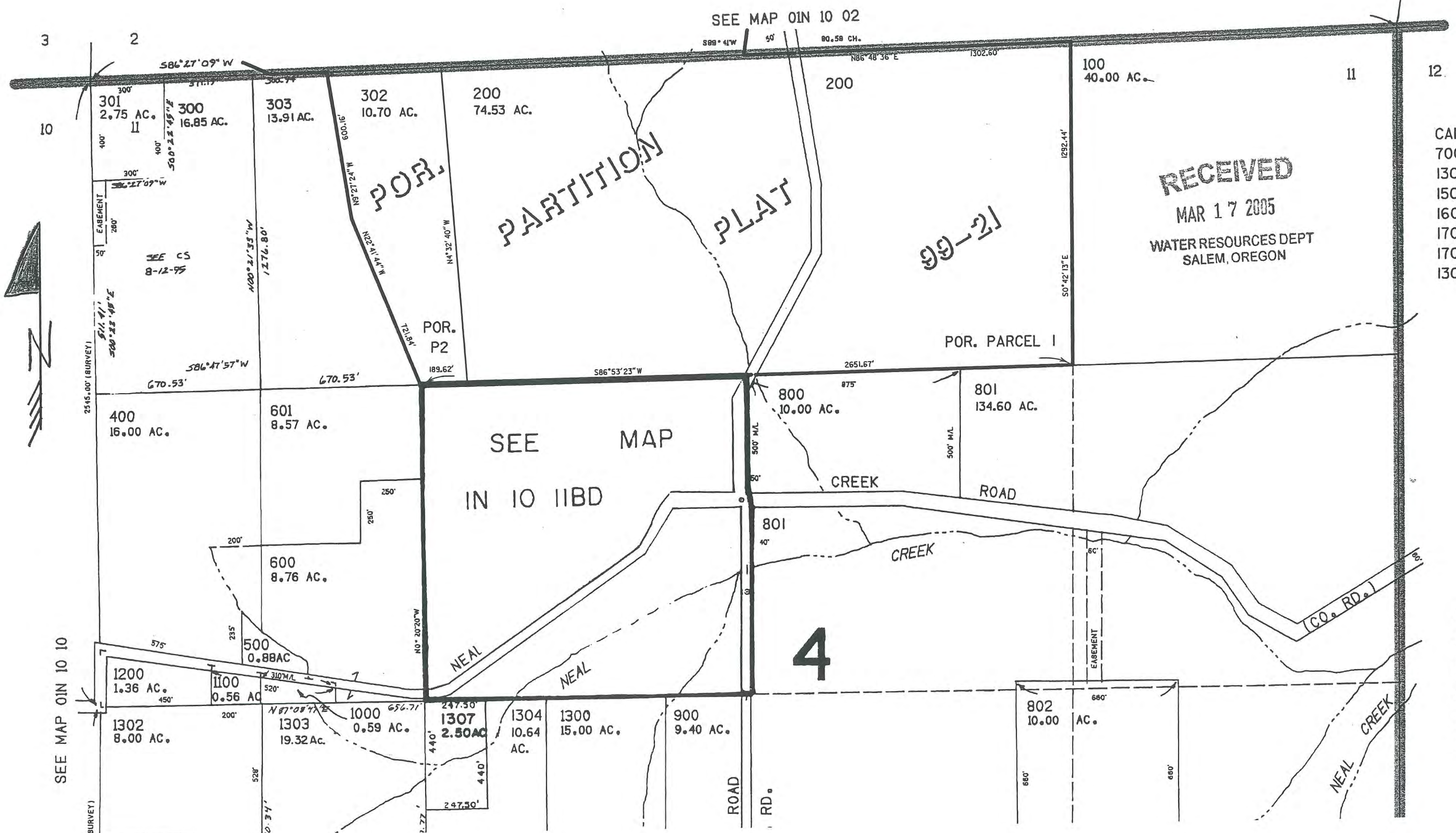
SECTION 11 T.01N. R.10E. W.M. HOOD RIVER COUNTY

1"=400'

RECEIVED

APR 01 2008

WATER RESOURCES DEPT
SALEM, OREGON
2 1



RECEIVED
MAR 17 2005
WATER RESOURCES DEPT
SALEM, OREGON

CANCELLED 1
700-714
1308
1502
1602
1704
1706
1309

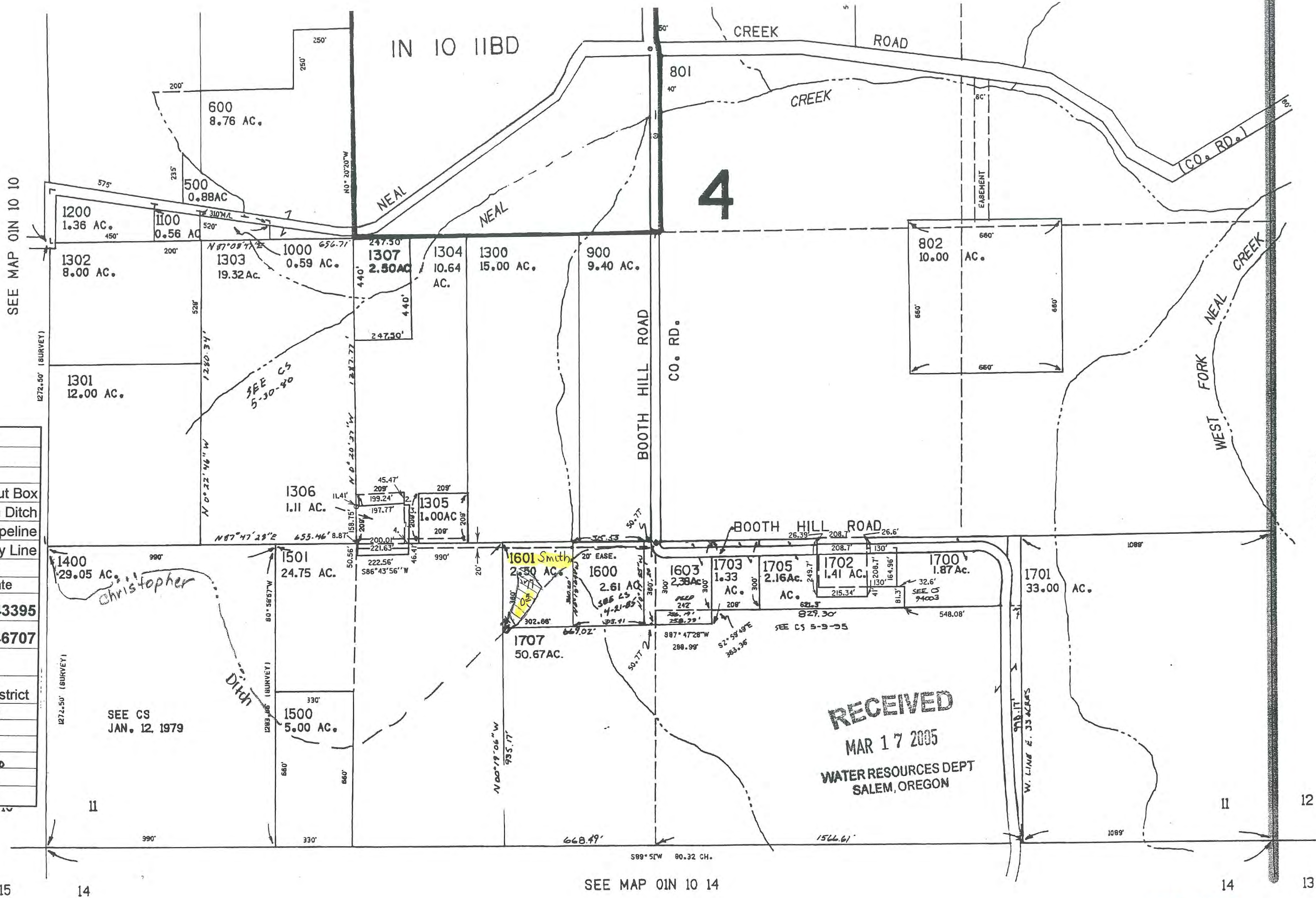
SEE MAP 01N 10 10

SEE MAP 01N 10 02

SEE MAP
IN 10 IIBD

SEE MAP 01N 10 12

Map Legend	
Map Symbols	
	Turnout Box
	Open Ditch
	Pipeline
	Property Line
Water Right Certificate	
	P - 43395
	P - 46707
East Fork Irrigation District Hood River, Oregon	
Section 1N-10-11	
Scale 1" = 400 cms	



SEE MAP 01N 10 12

PARCEL 13
SEC. 11
1. N0°20'27"W 163.
2. N86°28'56"E 21.
3. S0°20'27"E 164.
4. S87°47'28"W 21.

15

14

SEE MAP 01N 10 14

14

13

RECEIVED

APR 01 2008

WATER RESOURCES DEPT
SALEM, OREGON

Revised 12

THIS MAP WAS PREPARED FOR ASSESSMENT PURPOSE ONLY

SECTION 15 T.01N. R.10E. W.M. HOOD RIVER COUNTY

1N

1"=400'

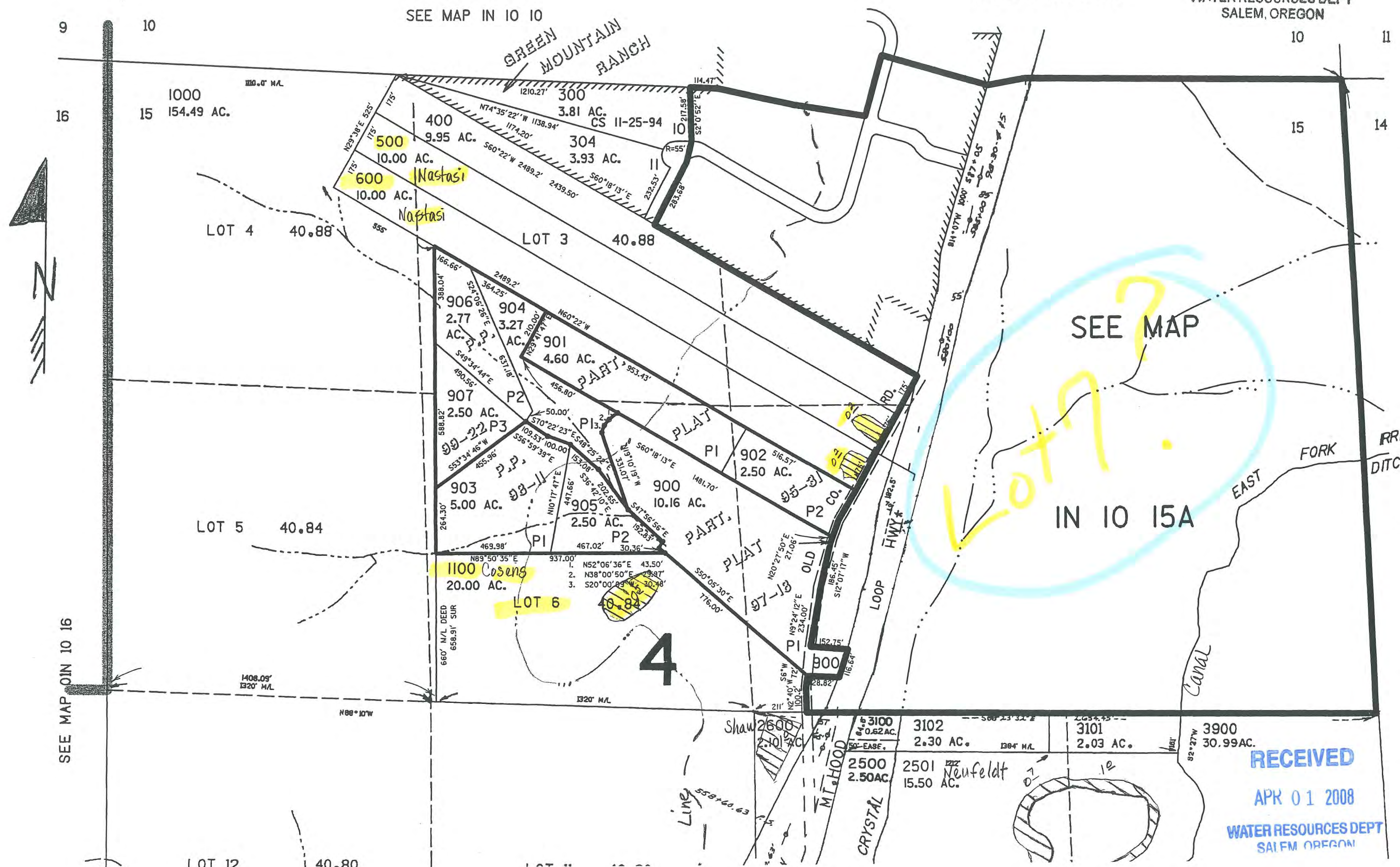
RECEIVED

MAR 17 2005

WATER RESOURCES DEPT
SALEM, OREGON

SEE MAP IN 20 10D

SEE MAP IN 10 10



CANCELLED NO

- 100 301
- 101 302
- 102 303
- 103 700
- 200 800
- 2000
- 2100
- 2101
- 2102
- 2200
- 2201
- 2202
- 2700
- 2800
- 2900
- 2901
- 3000
- 3901
- 3200 TI
- 1200

SEE MAP OIN 10 16

SEE MAP OIN 10 14

RECEIVED

APR 01 2008

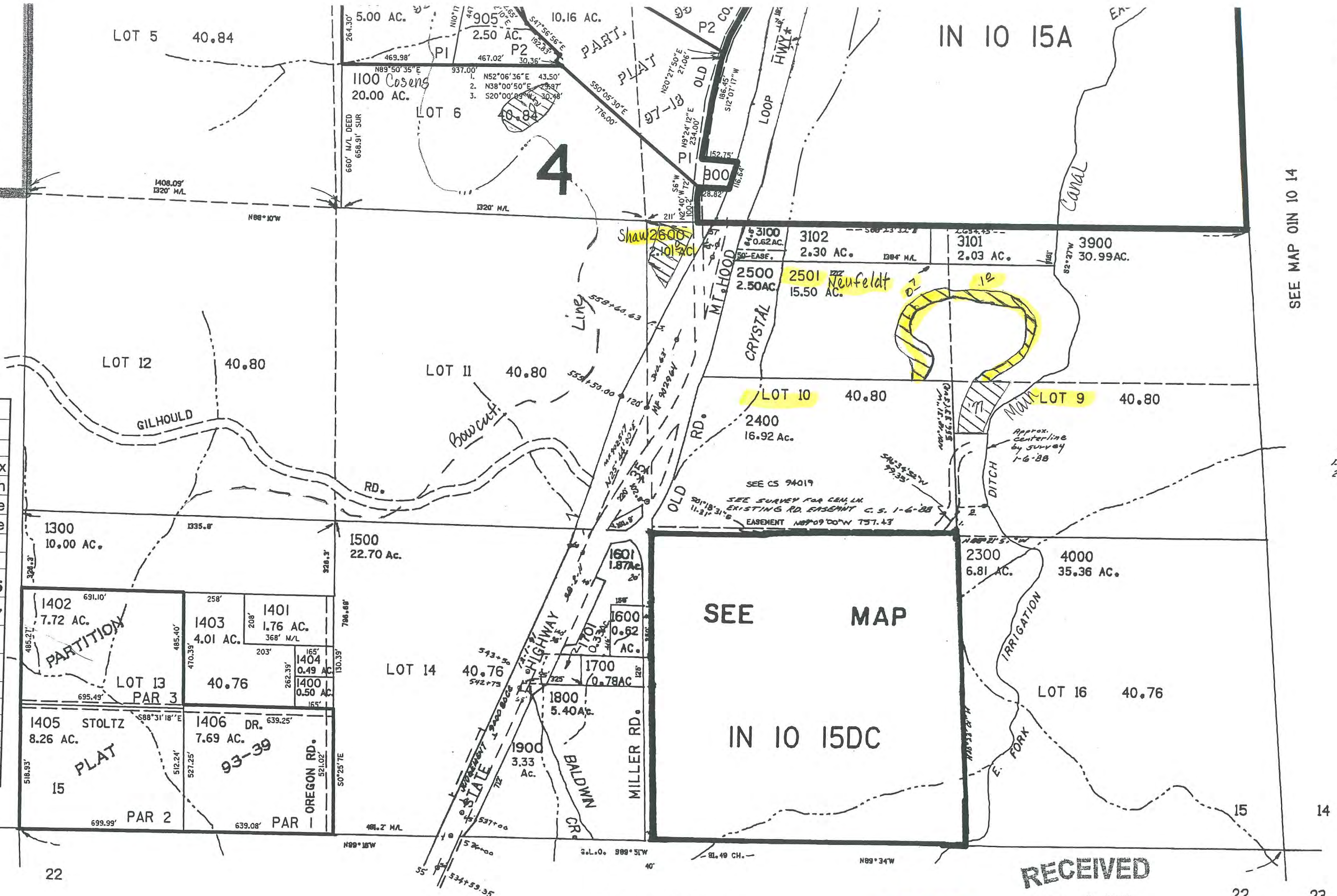
WATER RESOURCES DEPT
SALEM OREGON

2901
3000
3901
3200
1200

SEE MAP 01N 10 16

SEE MAP 01N 10 14

Map Legend	
Map Symbols	
	Turnout Box
	Open Ditch
	Pipeline
	Property Line
Water Right Certificate	
	P - 43395
	P - 46707
East Fork Irrigation District Hood River, Oregon	
Section 1N-10-15	
Scale 1" = 400 cms	



PARCE
1. N 10 15
2. N 10 15

SEE MAP
IN 10 15DC

21

22

22

23

SEE MAP 01N 10 22

RECEIVED
APR 01 2008
WATER RESOURCES DEPT
SALEM, OREGON

RECEIVED
MAR 17 2005
WATER RESOURCES DEPT
SALEM, OREGON

THIS MAP WAS PREPARED FOR ASSESSMENT PURPOSE ONLY

(A)
NE1/4 SEC 15 T.1N. R.10E. W.M.
HOOD RIVER COUNTY
1" = 200'

RECEIVED

MAR 17 2005

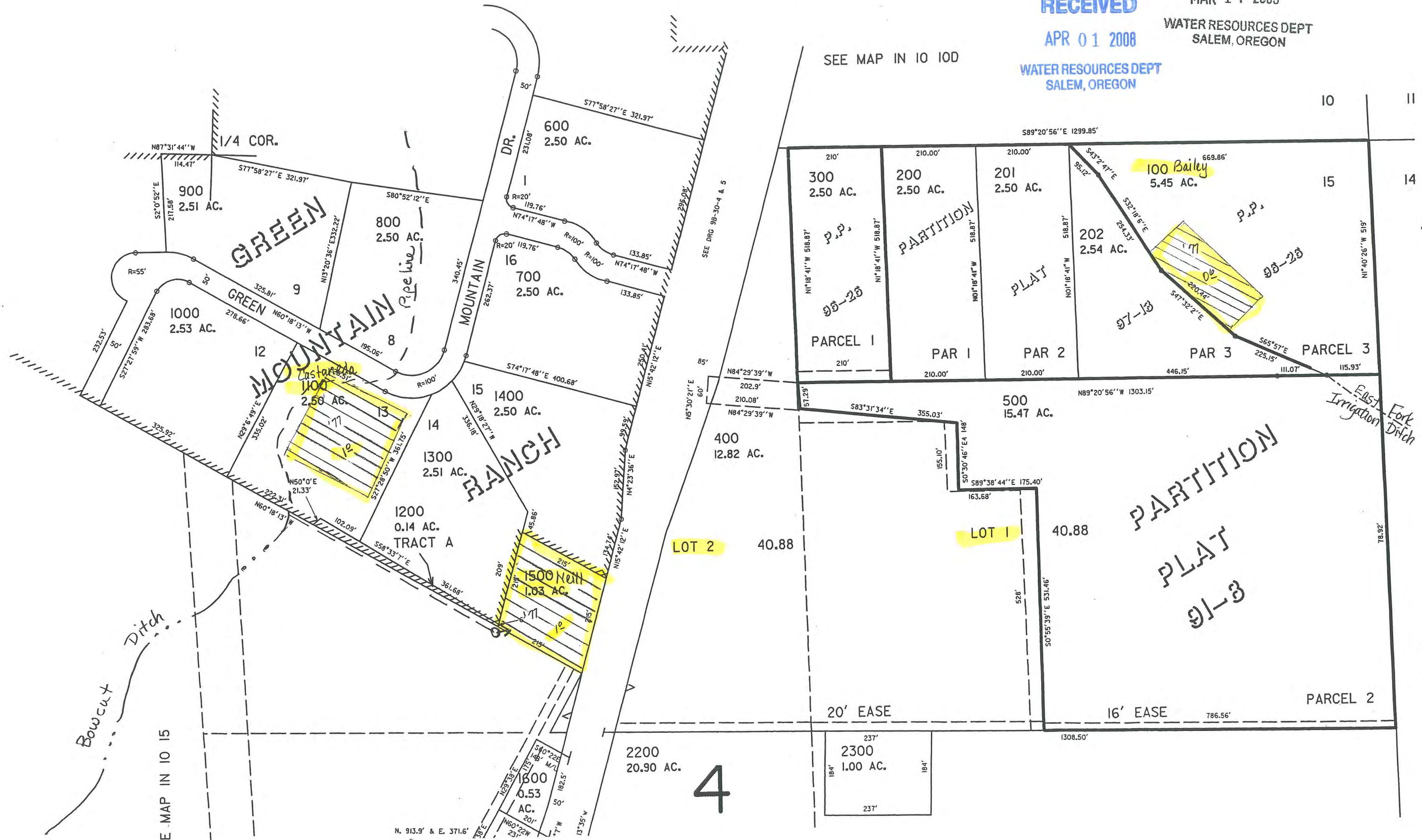
WATER RESOURCES DEPT
SALEM, OREGON

RECEIVED

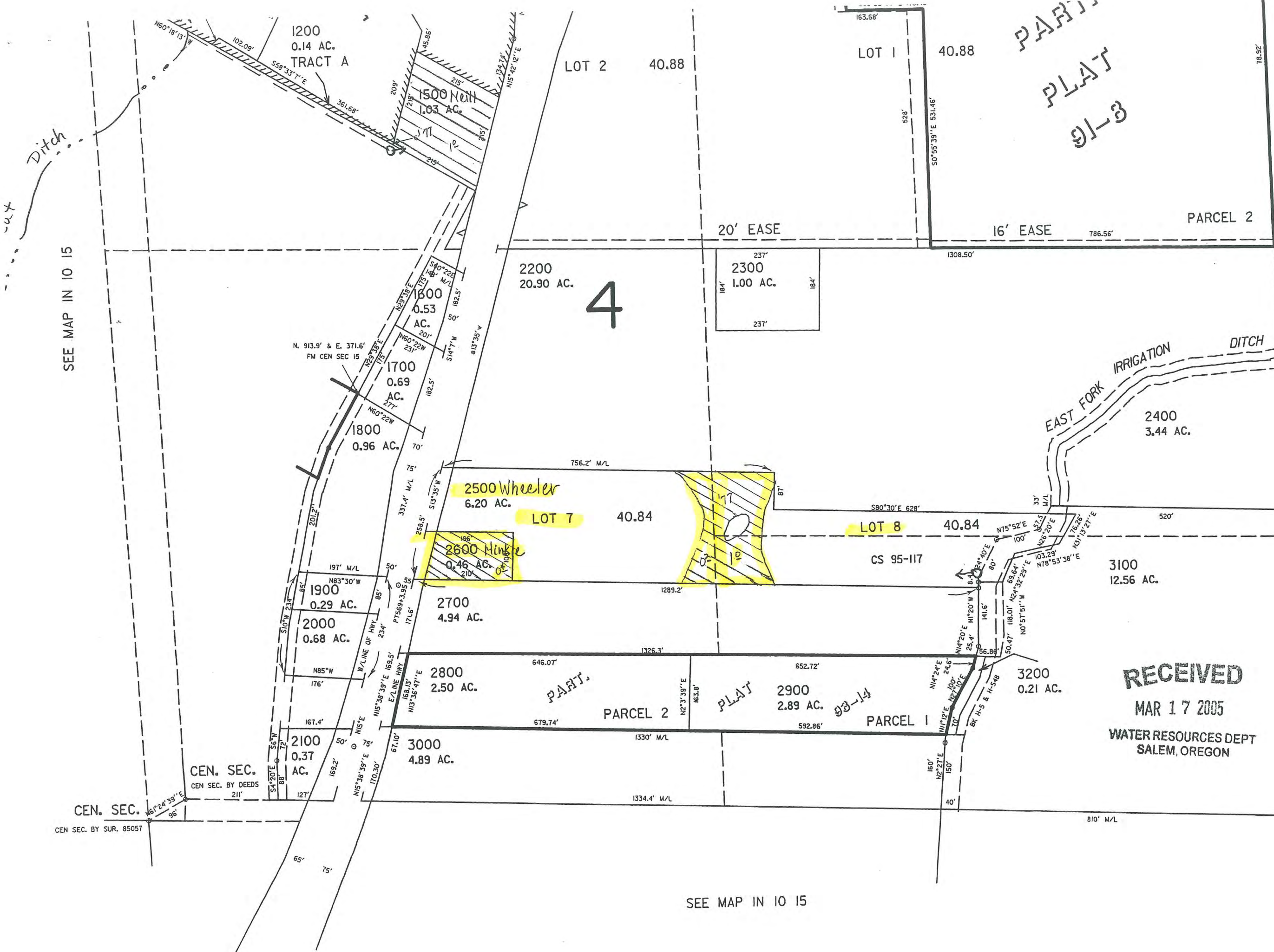
APR 01 2008

WATER RESOURCES DEPT
SALEM, OREGON

SEE MAP IN 10 10D



SEE MAP IN 10 14



PART
PLAT
91-3

SEE MAP IN 10 14

RECEIVED
APR 01 2008
WATER RESOURCES DEPT
SALEM, OREGON

Map Legend	
Map Symbols	
	Turnout Box
	Open Ditch
	Pipeline
	Property Line
Water Right Certificate	
	P - 43395
	P - 46707
East Fork Irrigation District Hood River, Oregon	
Section 1N-10-15A	
Scale 1" = 200 cms	

RECEIVED
MAR 17 2005
WATER RESOURCES DEPT
SALEM, OREGON

SEE MAP IN 10 15

SEE MAP IN 10 15

1/4 COR.

IN 10 15A

REVISED 12-11-97, JD

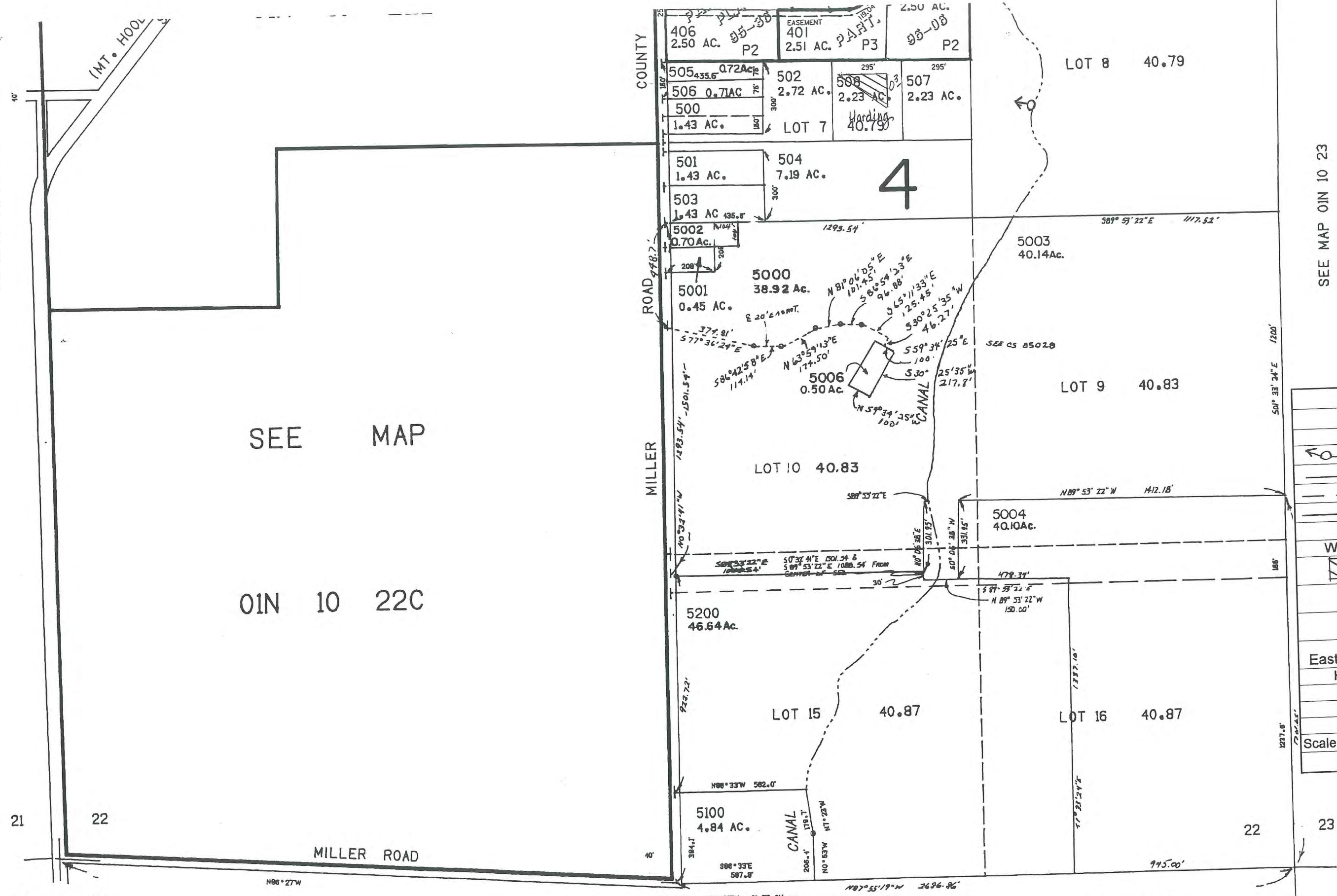
SEE MAP OIN 10 21

SEE MAP OIN 10 23

RECEIVED
APR 01 2008
WATER RESOURCES DEPT
SALEM, OREGON

SEE MAP
OIN 10 22C

SEE MAP OIN 10 27



Map Legend	
Map Symbols	
	Turnout Box
	Open Ditch
	Pipeline
	Property Line
Water Right Certificate	
	P - 43395
	P - 46707
East Fork Irrigation District Hood River, Oregon	
Section 1N-10-22	
Scale 1" = 400 cms	

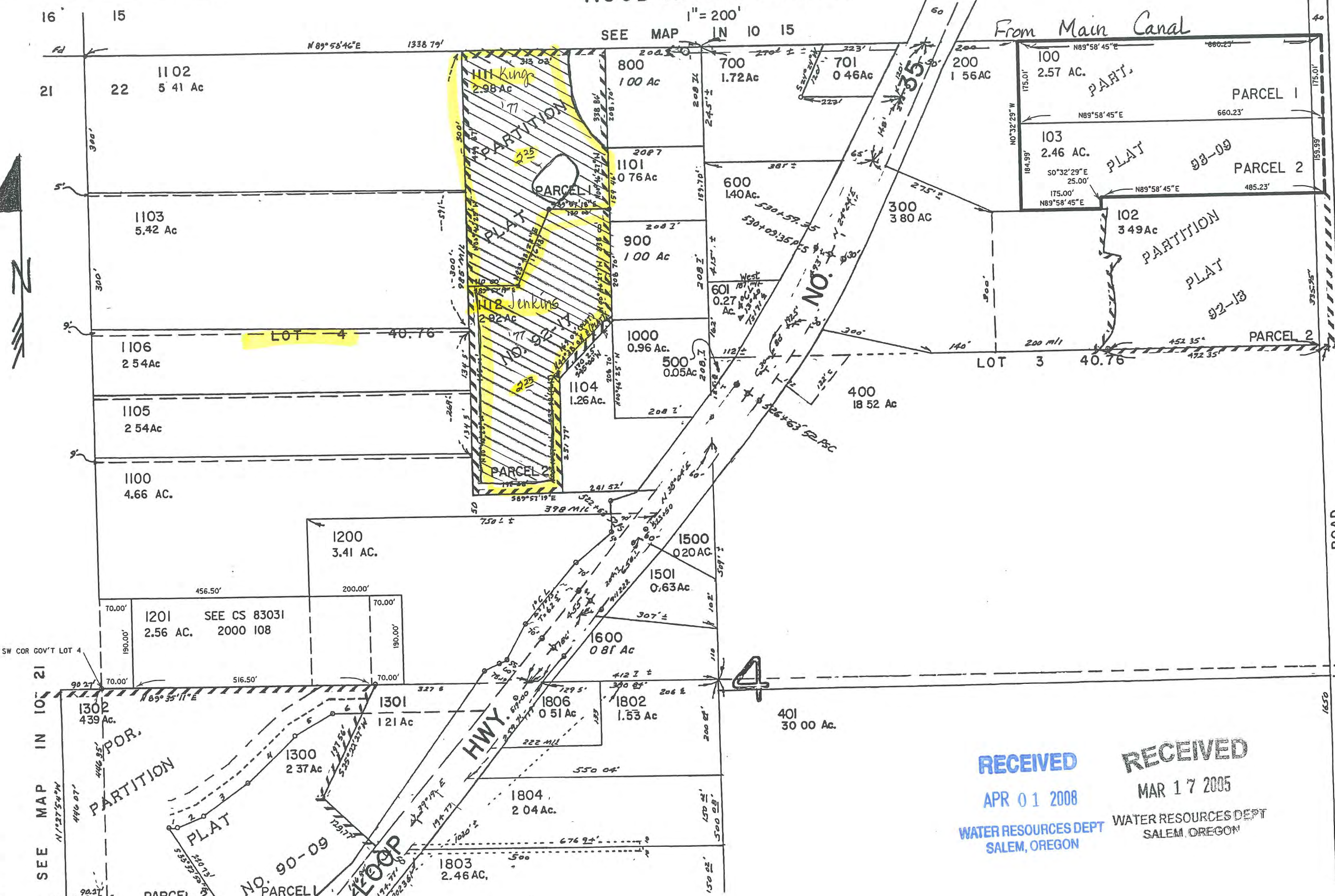
RECEIVED
MAR 17 2005
WATER RESOURCES DEPT
SALEM, OREGON

Revised
10/16/01, JD
IN 10 22
& INDEX

THIS MAP WAS PREPARED FOR ASSESSMENT PURPOSE ONLY

(B)
NW 1/4 SEC. 22 T. 1 N. R. 10 E. W. M.
HOOD RIVER COUNTY

IN 10 22E



CANCELLED NO.
101
499
1107-1110
1700

RECEIVED
APR 01 2008
WATER RESOURCES DEPT
SALEM, OREGON

RECEIVED
MAR 17 2005
WATER RESOURCES DEPT
SALEM, OREGON

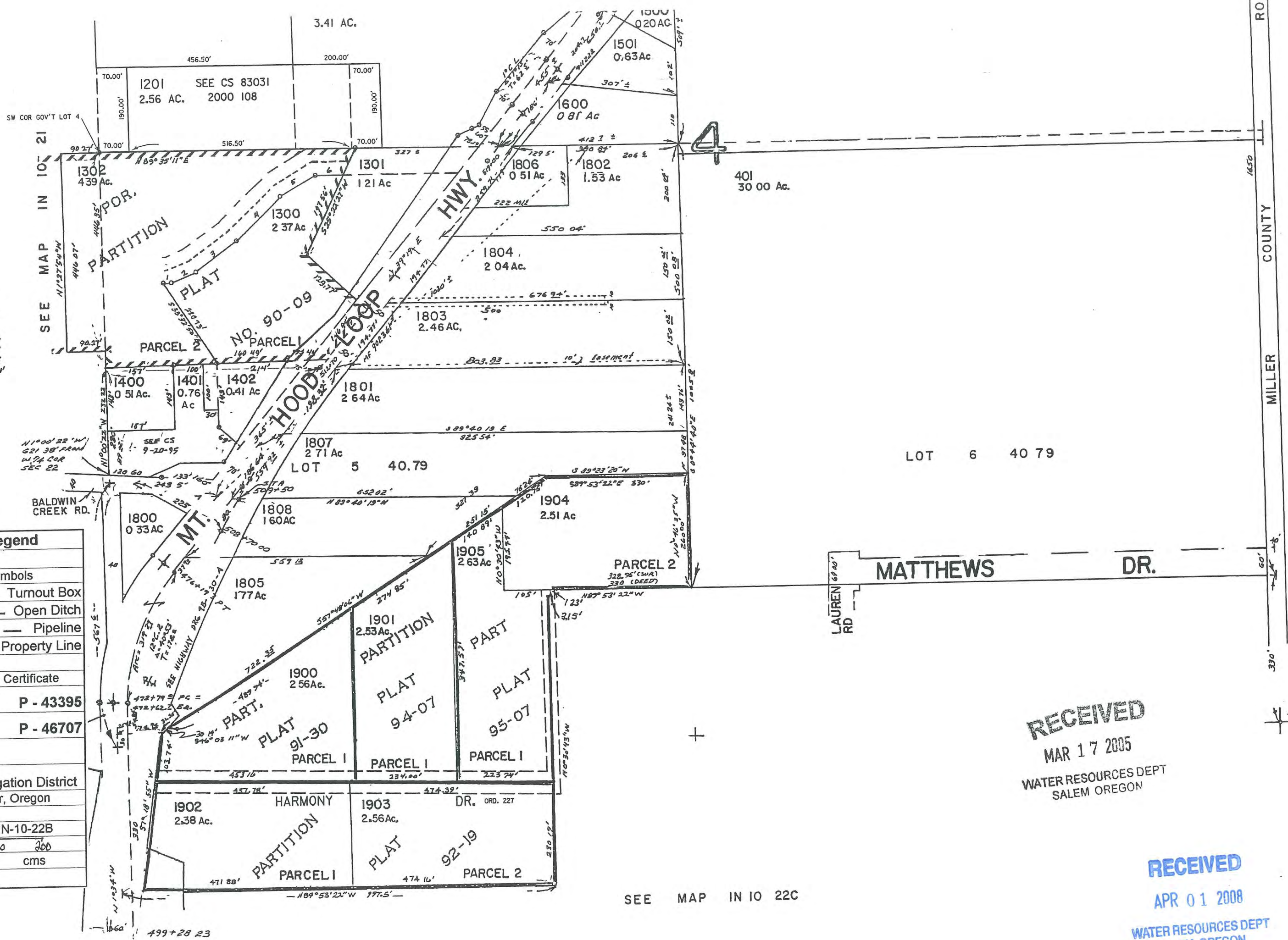
SEE MAP IN 10 22

1300
15 37'
63 18'
119 03'
142 45'
93 63'

PARCEL 1300

- 1 N89°51'42"E 15.37'
- 2 N66°41'17"E 63.16'
- 3 N54°12'55"E 119.03'
- 4 N45°28'59"E 142.45'
- 5 N40°36'27"E 93.63'
- 6 N89°36'11"E 63.16'
- 7 N25°22'27"E 68.64'

Map Legend	
Map Symbols	
	Turnout Box
	Open Ditch
	Pipeline
	Property Line
Water Right Certificate	
	P - 43395
	P - 46707
East Fork Irrigation District Hood River, Oregon	
Section 1N-10-22B	
Scale 1" = 200 cms	



SEE MAP IN 10 22

LOT 6 40 79

SEE MAP IN 10 22C

RECEIVED
MAR 17 2005
WATER RESOURCES DEPT
SALEM OREGON

RECEIVED
APR 01 2008
WATER RESOURCES DEPT
SALEM, OREGON

IN 10

THIS MAP WAS PREPARED FOR
ASSESSMENT PURPOSE ONLY

SECTION 6 T.1N. R.11E. W.M. HOOD RIVER COUNTY

1" = 400'

RECEIVED

APR 01 2008

WATER RESOURCES DEPT
SALEM, OREGON

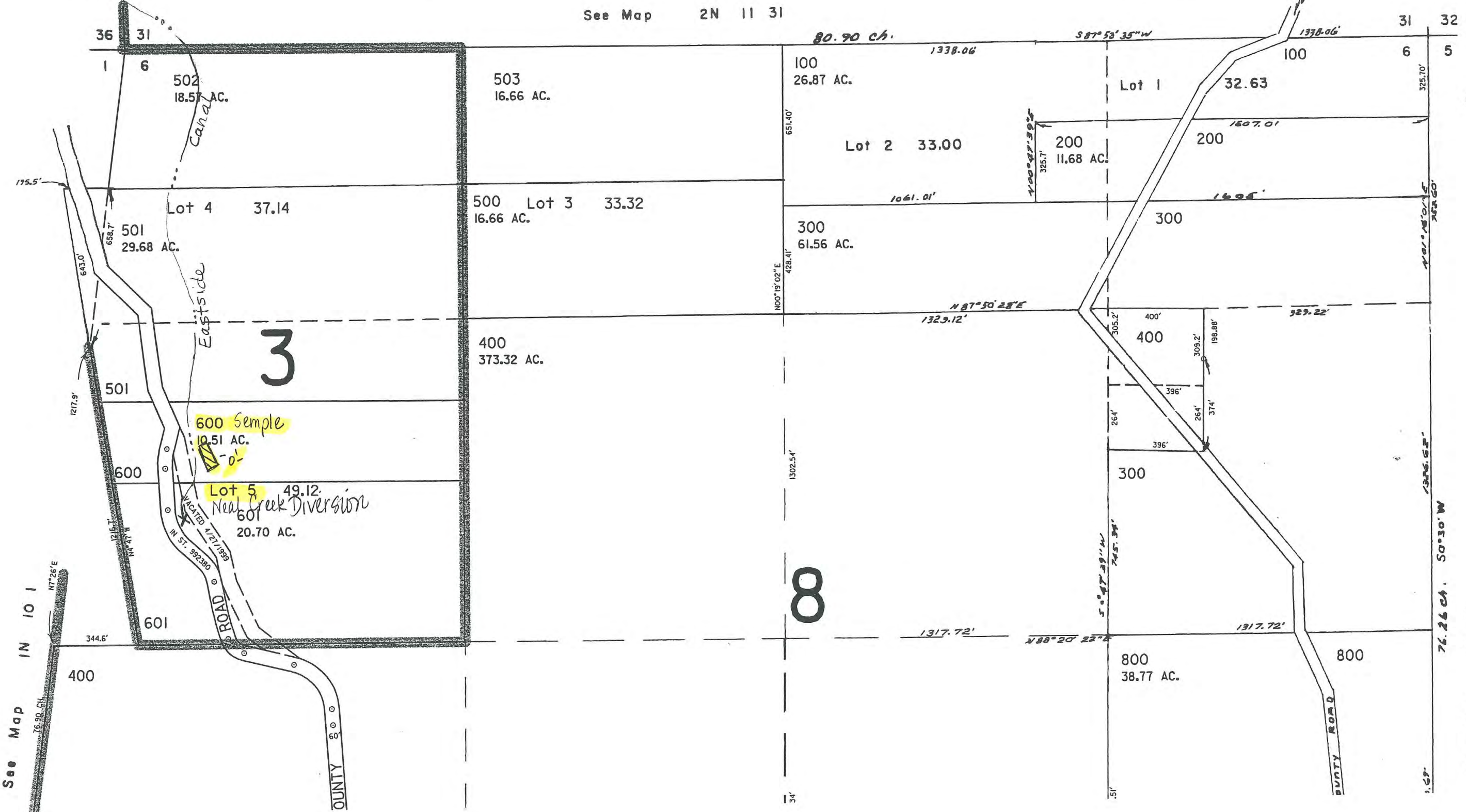
RECEIVED

MAR 17 2005

WATER RESOURCES DEPT
SALEM, OREGON

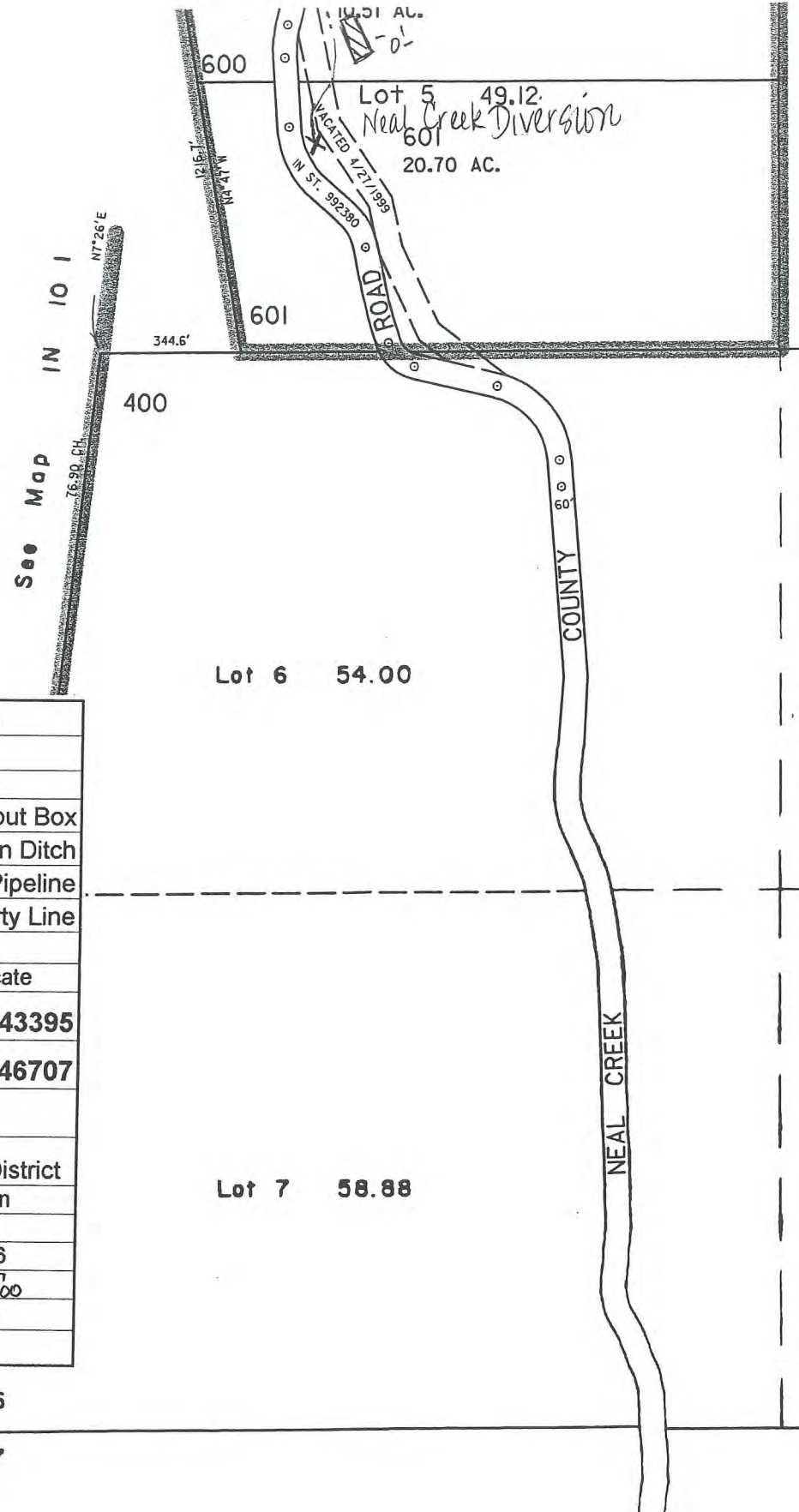
GOV'T LOT 4
Acreage apparently in error
Corrected to 37.14 Ac.
From 44.24 Ac.
JUNE 1971

See Map 2N 11 31



CANCEL
401
602
700

See Map IN 11



Map Legend	
Map Symbols	
	Turnout Box
	Open Ditch
	Pipeline
	Property Line
Water Right Certificate	
	P - 43395
	P - 46707
East Fork Irrigation District Hood River, Oregon	
Section 1N-11-06	
Scale 1" = 400 cms	

8


RECEIVED
MAR 17 2005
WATER RESOURCES DEPT
SALEM, OREGON

RECEIVED

APR 01 2008

WATER RESOURCES DEPT
SALEM, OREGON

Revl



See Map IN 11 7

7 8

Section 13 T2N R10E WM

Hood River County

1" = 400'

2N 10 13
& INDEX

THIS MAP WAS PREPARED FOR
ASSESSMENT PURPOSE ONLY

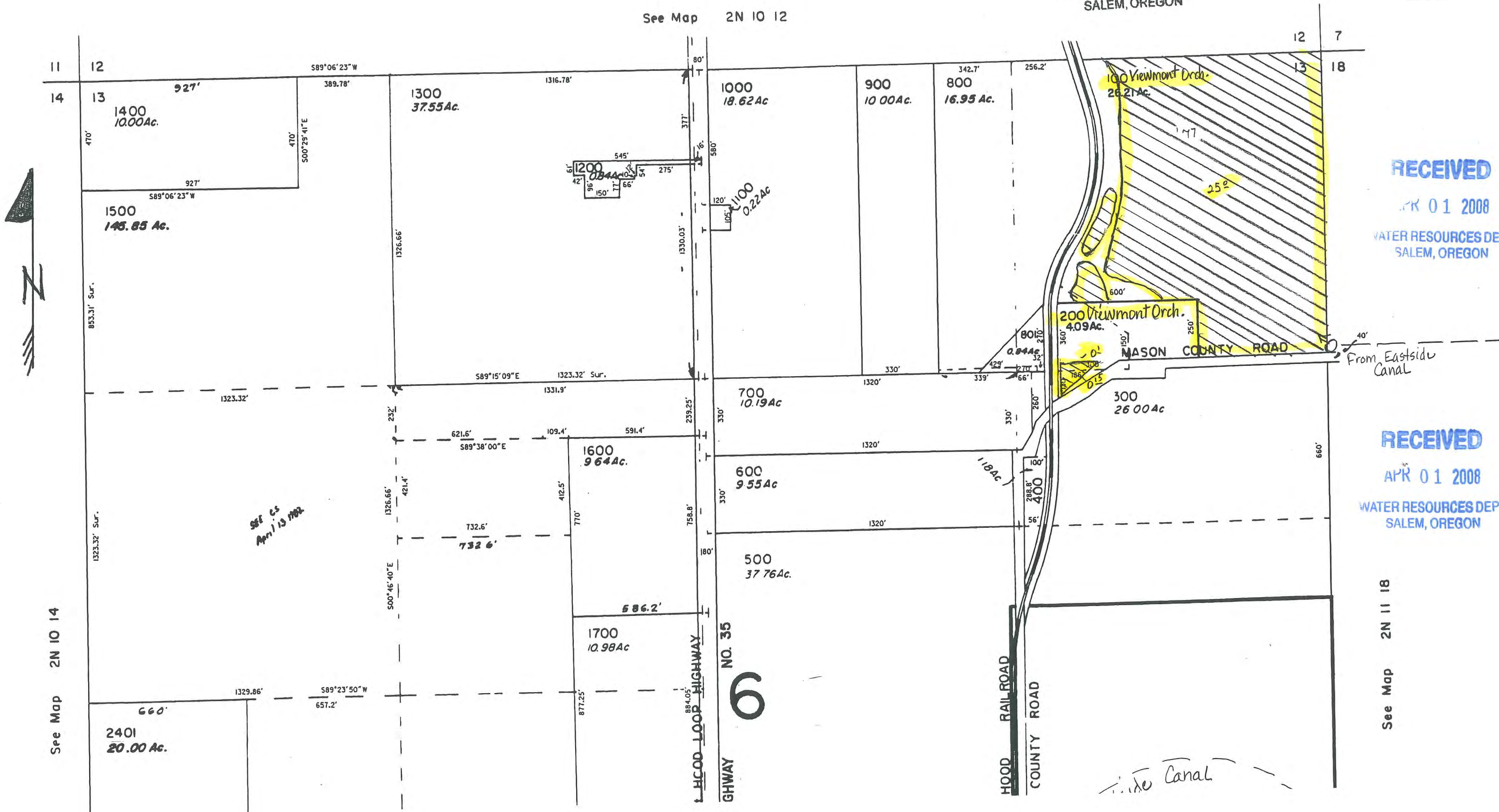
RECEIVED

MAR 17 2005

WATER RESOURCES DEPT
SALEM, OREGON

Cancelled No.
2500
201
101
2200

See Map 2N 10 12



RECEIVED

APR 01 2008

WATER RESOURCES DEPT
SALEM, OREGON

RECEIVED

APR 01 2008

WATER RESOURCES DEPT
SALEM, OREGON

SEE CS
April 13 1982

GHWAY
NO. 35
6

Canal

See Map 2N 10 14

See Map 2N 11 18

NT TO THE CO.
ED IN 1908 AS SHOWN.
2001-17P DOES NOT
INE.

18.48' FR W 1/4 COR.
HWY. BY DEED.

2000
0.10 AC.

2001
2.50 AC.

2002
2.50 AC.

2003
2.50 AC.

2004
2.50 AC.

2005
2.50 AC.

2006
3.80 AC.

2007
3.39 AC.

2008
3.08 AC.

2009
47.79 AC.

2010
0.34 AC.

2011
0.43 AC.

2012
27.85 AC.

2013
1.72 AC.

2014
0.21 AC.

2015
59.10 AC.

2016
4.00 AC.

2017
30.88 AC.

2018
0.51 AC.

2019
9.49 AC.

2020
1.12 AC.

2021
0.87 AC.

2022
14.12 AC.

2023
0.31 AC.

2024
0.87 AC.

2025
19.09 AC.

2026
19.70 AC.

2027
45.30 AC.

2028
39.87 AC.

2029
47.79 AC.

2030
6.88 AC.

2031
0.34 AC.

2032
0.43 AC.

2033
27.85 AC.

2034
1.72 AC.

2035
0.21 AC.

2036
59.10 AC.

2037
4.00 AC.

2038
30.88 AC.

2039
0.51 AC.

2040
9.49 AC.

2041
1.12 AC.

2042
0.87 AC.

2043
14.12 AC.

2044
0.31 AC.

2045
0.87 AC.

2046
19.09 AC.

2047
19.70 AC.

2048
45.30 AC.

2049
39.87 AC.

2050
47.79 AC.

2051
6.88 AC.

2052
0.34 AC.

2053
0.43 AC.

2054
27.85 AC.

2055
1.72 AC.

2056
0.21 AC.

2057
59.10 AC.

2058
4.00 AC.

2059
30.88 AC.

2060
0.51 AC.

2061
9.49 AC.

2062
1.12 AC.

2063
0.87 AC.

2064
14.12 AC.

2065
0.31 AC.

2066
0.87 AC.

2067
19.09 AC.

2068
19.70 AC.

2069
45.30 AC.

2070
39.87 AC.

2071
47.79 AC.

2072
6.88 AC.

2073
0.34 AC.

2074
0.43 AC.

2075
27.85 AC.

2076
1.72 AC.

2077
0.21 AC.

2078
59.10 AC.

2079
4.00 AC.

2080
30.88 AC.

2081
0.51 AC.

2082
9.49 AC.

2083
1.12 AC.

2084
0.87 AC.

2085
14.12 AC.

2086
0.31 AC.

2087
0.87 AC.

2088
19.09 AC.

2089
19.70 AC.

2090
45.30 AC.

2091
39.87 AC.

2092
47.79 AC.

2093
6.88 AC.

2094
0.34 AC.

2095
0.43 AC.

2096
27.85 AC.

2097
1.72 AC.

2098
0.21 AC.

2099
59.10 AC.

2100
4.00 AC.

2101
30.88 AC.

2102
0.51 AC.

2103
9.49 AC.

2104
1.12 AC.

2105
0.87 AC.

2106
14.12 AC.

2107
0.31 AC.

2108
0.87 AC.

2109
19.09 AC.

2110
19.70 AC.

2111
45.30 AC.

2112
39.87 AC.

2113
47.79 AC.

2114
6.88 AC.

2115
0.34 AC.

2116
0.43 AC.

2117
27.85 AC.

2118
1.72 AC.

2119
0.21 AC.

2120
59.10 AC.

2121
4.00 AC.

2122
30.88 AC.

2123
0.51 AC.

2124
9.49 AC.

2125
1.12 AC.

2126
0.87 AC.

2127
14.12 AC.

2128
0.31 AC.

2129
0.87 AC.

2130
19.09 AC.

2131
19.70 AC.

2132
45.30 AC.

2133
39.87 AC.

2134
47.79 AC.

2135
6.88 AC.

2136
0.34 AC.

2137
0.43 AC.

2138
27.85 AC.

2139
1.72 AC.

2140
0.21 AC.

2141
59.10 AC.

2142
4.00 AC.

2143
30.88 AC.

2144
0.51 AC.

2145
9.49 AC.

2146
1.12 AC.

2147
0.87 AC.

2148
14.12 AC.

2149
0.31 AC.

2150
0.87 AC.

2151
19.09 AC.

2152
19.70 AC.

2153
45.30 AC.

2154
39.87 AC.

2155
47.79 AC.

2156
6.88 AC.

2157
0.34 AC.

2158
0.43 AC.

2159
27.85 AC.

2160
1.72 AC.

2161
0.21 AC.

2162
59.10 AC.

2163
4.00 AC.

2164
30.88 AC.

2165
0.51 AC.

2166
9.49 AC.

2167
1.12 AC.

2168
0.87 AC.

2169
14.12 AC.

2170
0.31 AC.

2171
0.87 AC.

2172
19.09 AC.

2173
19.70 AC.

2174
45.30 AC.

2175
39.87 AC.

2176
47.79 AC.

2177
6.88 AC.

2178
0.34 AC.

2179
0.43 AC.

2180
27.85 AC.

2181
1.72 AC.

2182
0.21 AC.

2183
59.10 AC.

2184
4.00 AC.

2185
30.88 AC.

2186
0.51 AC.

2187
9.49 AC.

2188
1.12 AC.

2189
0.87 AC.

2190
14.12 AC.

2191
0.31 AC.

2192
0.87 AC.

2193
19.09 AC.

2194
19.70 AC.

2195
45.30 AC.

2196
39.87 AC.

2197
47.79 AC.

2198
6.88 AC.

2199
0.34 AC.

2200
0.43 AC.

2201
27.85 AC.

2202
1.72 AC.

2203
0.21 AC.

2204
59.10 AC.

2205
4.00 AC.

2206
30.88 AC.

2207
0.51 AC.

2208
9.49 AC.

2209
1.12 AC.

2210
0.87 AC.

2211
14.12 AC.

2212
0.31 AC.

2213
0.87 AC.

2214
19.09 AC.

2215
19.70 AC.

2216
45.30 AC.

2217
39.87 AC.

2218
47.79 AC.

2219
6.88 AC.

2220
0.34 AC.

2221
0.43 AC.

2222
27.85 AC.

2223
1.72 AC.

2224
0.21 AC.

2225
59.10 AC.

2226
4.00 AC.

2227
30.88 AC.

2228
0.51 AC.

2229
9.49 AC.

2230
1.12 AC.

2231
0.87 AC.

2232
14.12 AC.

2233
0.31 AC.

2234
0.87 AC.

2235
19.09 AC.

2236
19.70 AC.

2237
45.30 AC.

2238
39.87 AC.

2239
47.79 AC.

2240
6.88 AC.

2241
0.34 AC.

2242
0.43 AC.

2243
27.85 AC.

2244
1.72 AC.

2245
0.21 AC.

2246
59.10 AC.

2247
4.00 AC.

2248
30.88 AC.

2249
0.51 AC.

2250
9.49 AC.

2251
1.12 AC.

2252
0.87 AC.

2253
14.12 AC.

2254
0.31 AC.

2255
0.87 AC.

2256
19.09 AC.

2257
19.70 AC.

2258
45.30 AC.

2259
39.87 AC.

2260
47.79 AC.

2261
6.88 AC.

2262
0.34 AC.

2263
0.43 AC.

2264
27.85 AC.

2265
1.72 AC.

2266
0.21 AC.

2267
59.10 AC.

2268
4.00 AC.

2269
30.88 AC.

2270
0.51 AC.

2271
9.49 AC.

2272
1.12 AC.

2273
0.87 AC.

2274
14.12 AC.

THIS MAP WAS PREPARED FOR ASSESSMENT PURPOSE ONLY

SECTION 21 T.2N. R.10E. W.M. HOOD RIVER COUNTY

1" = 400'

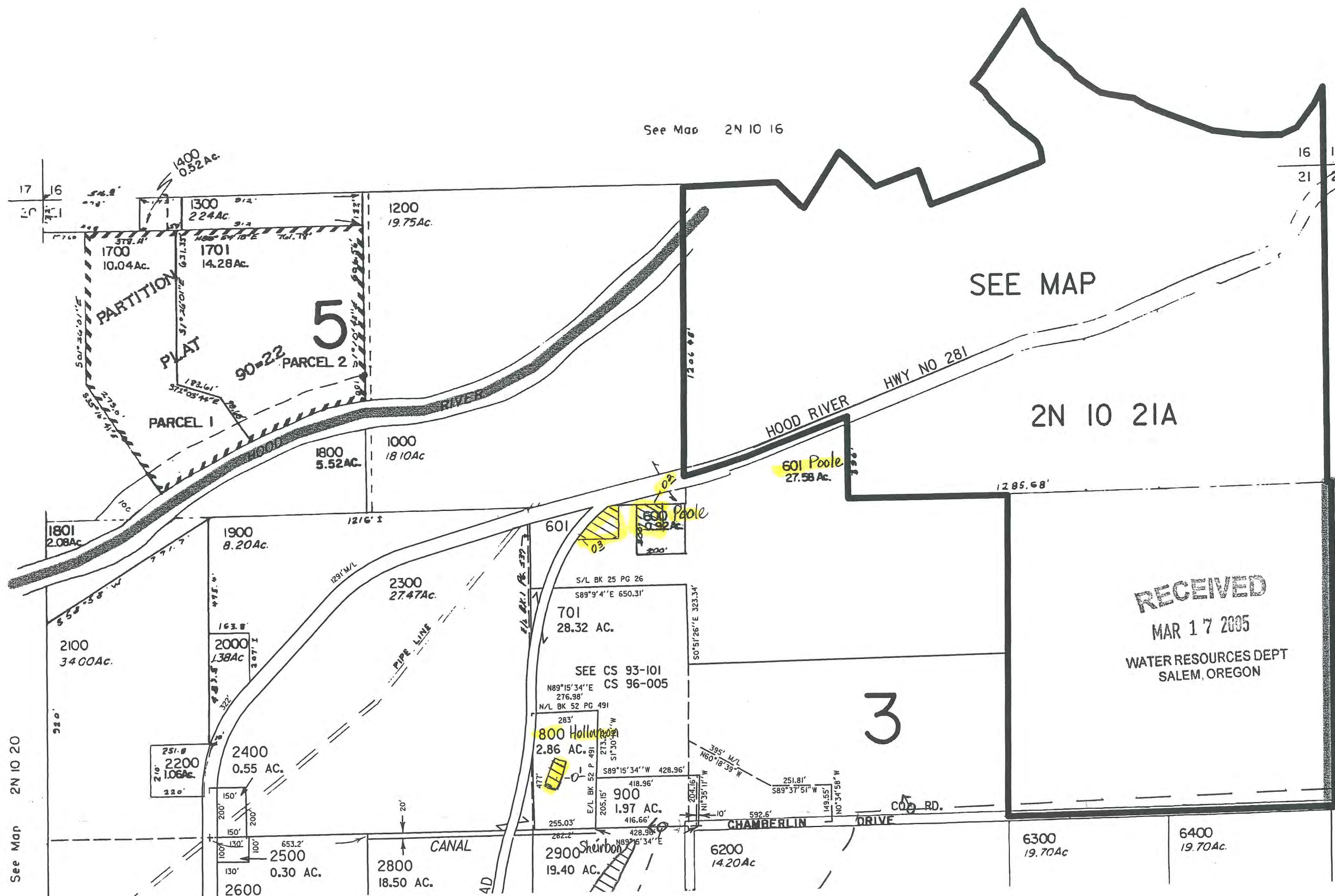
2N 10 21 & INDEX

RECEIVED

APR 01 2008

WATER RESOURCES DEPT
SALEM, OREGON

See Map 2N 10 16



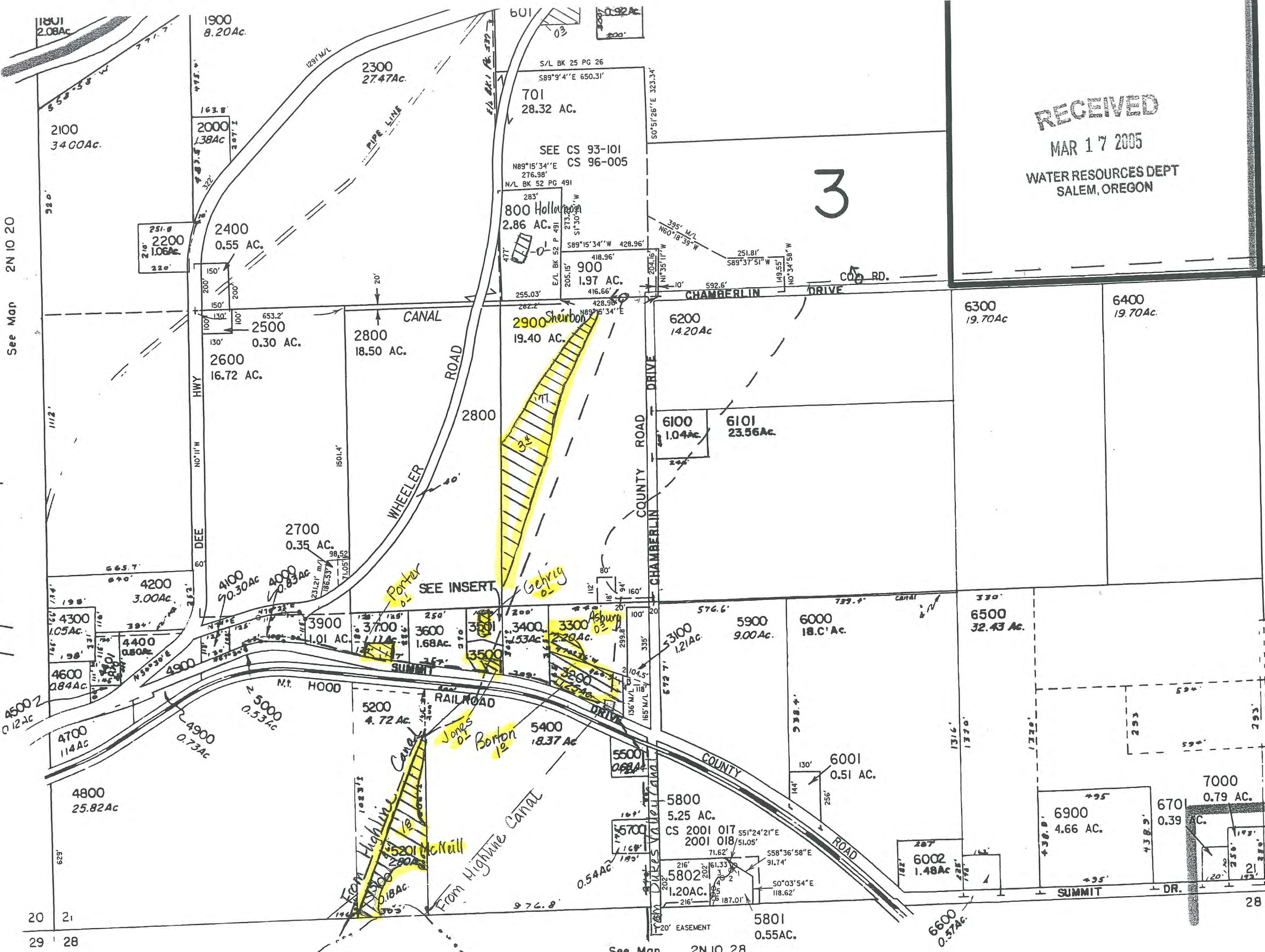
CANCELLED NO.

- 100
- 200
- 300
- 400
- 401
- 500
- 501
- 700
- 702
- 1100
- 1401
- 1500
- 1600
- 1802
- 3000
- 3502
- 3800
- 5300
- 5600
- 6601
- 6700
- 6800

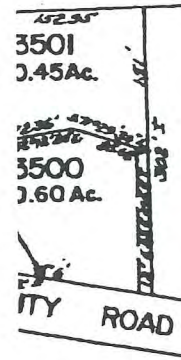
RECEIVED
MAR 17 2005
WATER RESOURCES DEPT
SALEM, OREGON

See Map 2N 10 22

See Map 2N 10 20



INSERT
1" = 200'



EL 5802

.01'	66.33'
.93'	53.40'
45'36"W	19.32'
.32'	51.84'
5'14"W	26.49'
.00'	25.28'
1'26"W	29.59'

5600
6601
6700
6800

RECEIVED
MAR 17 2005
WATER RESOURCES DEPT
SALEM, OREGON

RECEIVED
APR 01 2008
WATER RESOURCES DEPT
SALEM, OREGON

RECEIVED
APR 01 2008
WATER RESOURCES DEPT
SALEM, OREGON

Map Legend	
Map Symbols	
	Turnout Box
	Open Ditch
	Pipeline
	Property Line
Water Right Certificate	
	P - 43395
	P - 46707
East Fork Irrigation District Hood River, Oregon	
Section 2N-10-21	
Scale 1" = 400 cms	

10

Revised
5/2/01, JD
2N 10 21
& INDEX

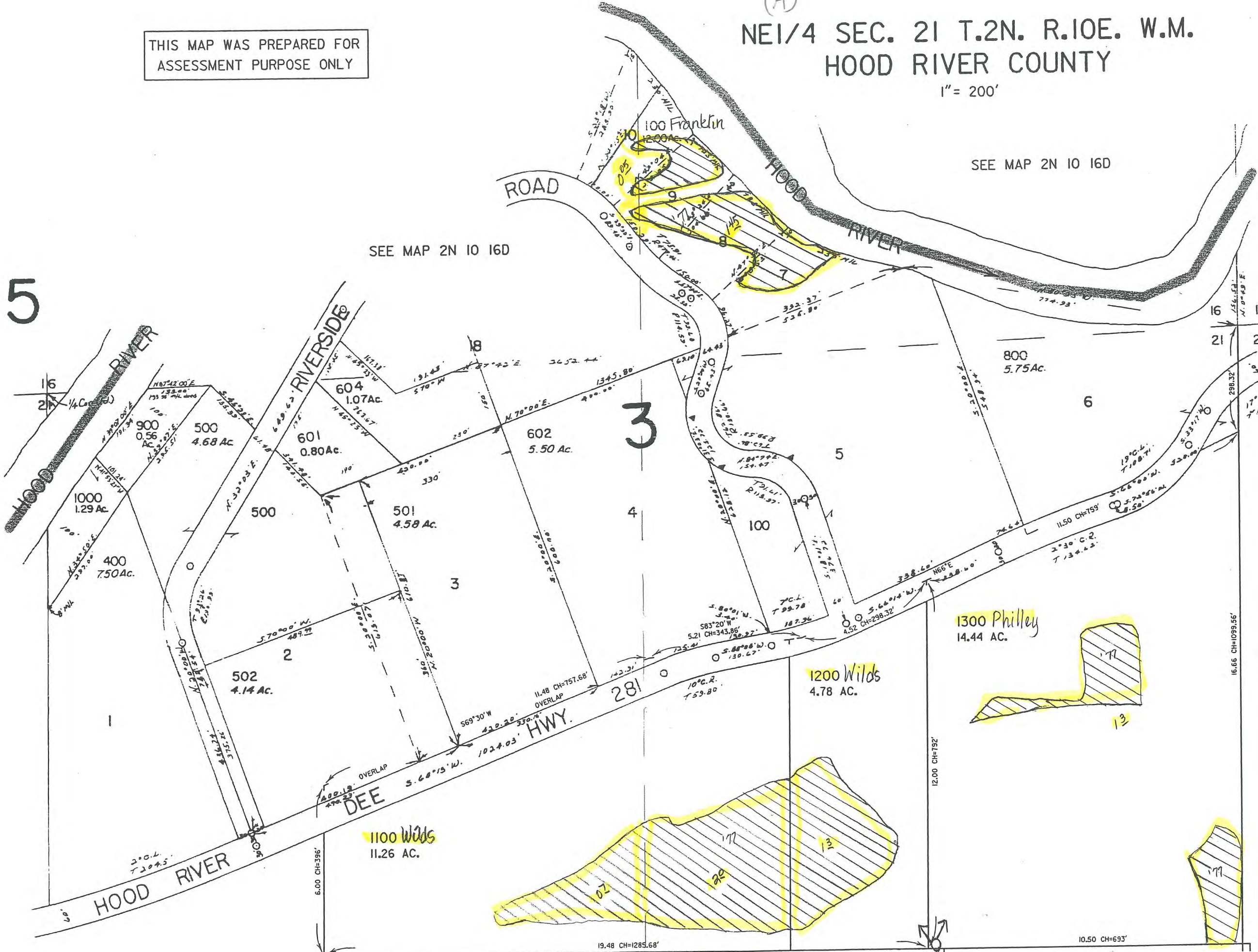
See Map 2N 10 28

THIS MAP WAS PREPARED FOR ASSESSMENT PURPOSE ONLY

(A)
NE1/4 SEC. 21 T.2N. R.10E. W.M.
HOOD RIVER COUNTY

1" = 200'

5



SEE MAP 2N 10 16D

SEE MAP 2N 10 16D

SEE MAP 2N 10 15



C
1
2
2
2
2
2
3
6
6
7

RECEIVED

APR 01 2008

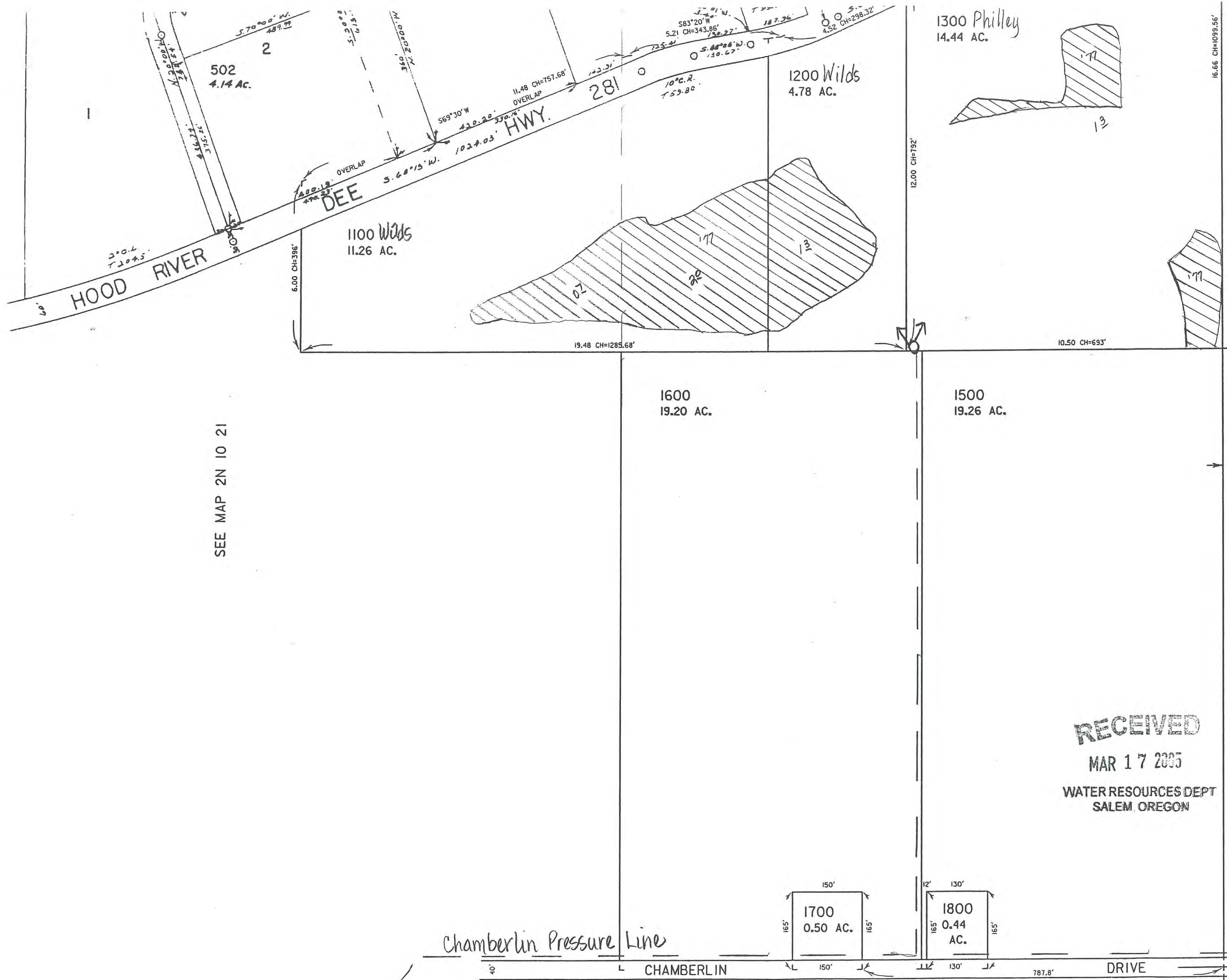
WATER RESOURCES DEPT
SALEM, OREGON

RECEIVED

MAR 17 2005

WATER RESOURCES DEPT
SALEM, OREGON

2N 10 22



RECEIVED
 APR 01 2008
 WATER RESOURCES DEPT
 SALEM, OREGON

Map Legend	
Map Symbols	
	Turnout Box
	Open Ditch
	Pipeline
	Property Line
Water Right Certificate	
	P - 43395
	P - 46707
East Fork Irrigation District Hood River, Oregon	
Section 2N-10-21A	
Scale 1" = 200 cms	

RECEIVED
 MAR 17 2005
 WATER RESOURCES DEPT
 SALEM, OREGON

(CA)
NE 1/4 SEC. 22 T. 2N. R. 10E. W.M.
HOOD RIVER COUNTY

1" = 200'

CANCELLED NO'S
1902
101
800
103

THIS MAP WAS PREPARED FOR
ASSESSMENT PURPOSE ONLY

SEE MAP 2N 10 15



RECEIVED

MAR 17 2005

WATER RESOURCES DEPT
SALEM, OREGON

RECEIVED

APR 01 2008

WATER RESOURCES DEPT
SALEM, OREGON

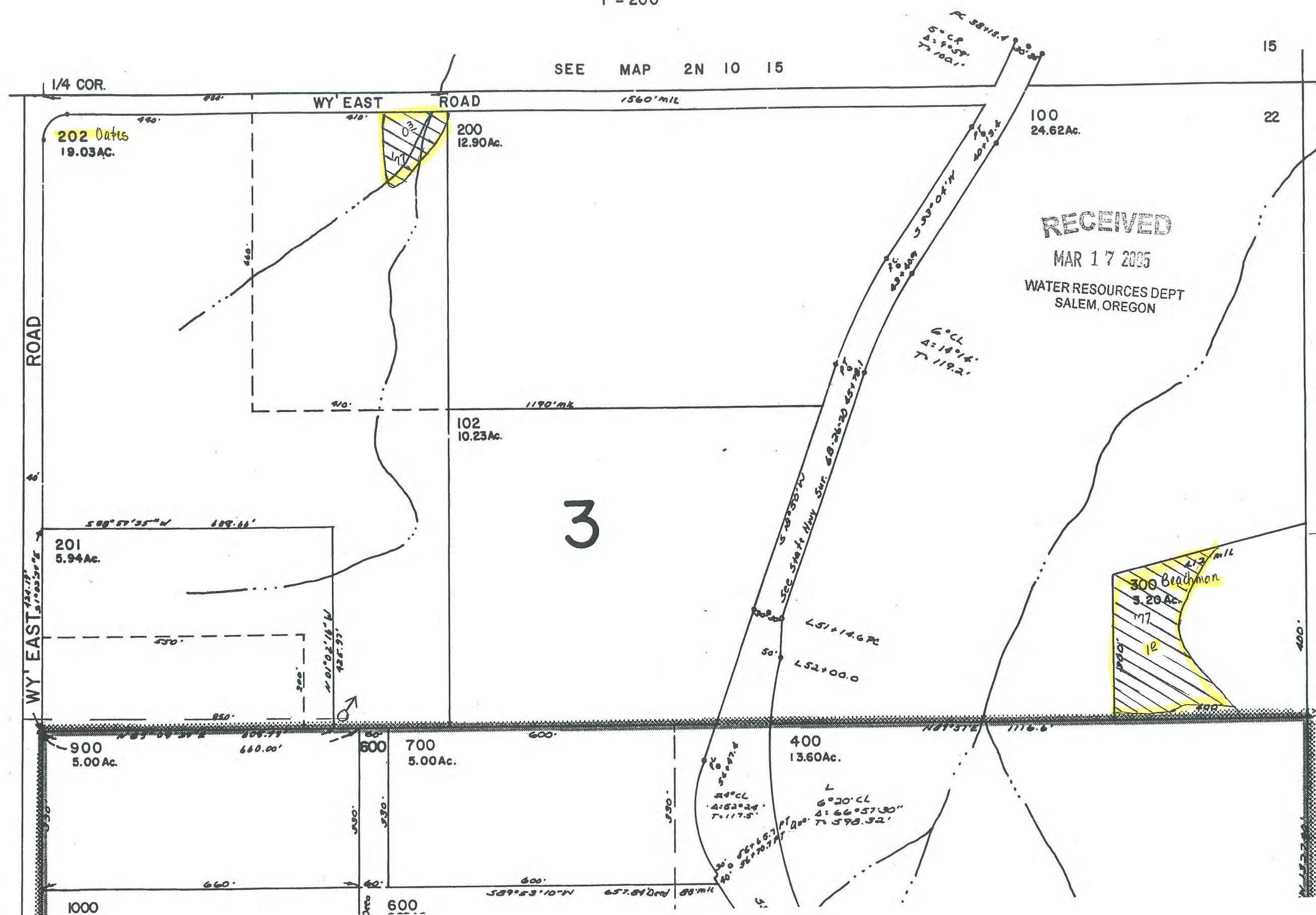
From Dethman
Ridge Line

SEE MAP 2N 10 23

Line

2N 10 22

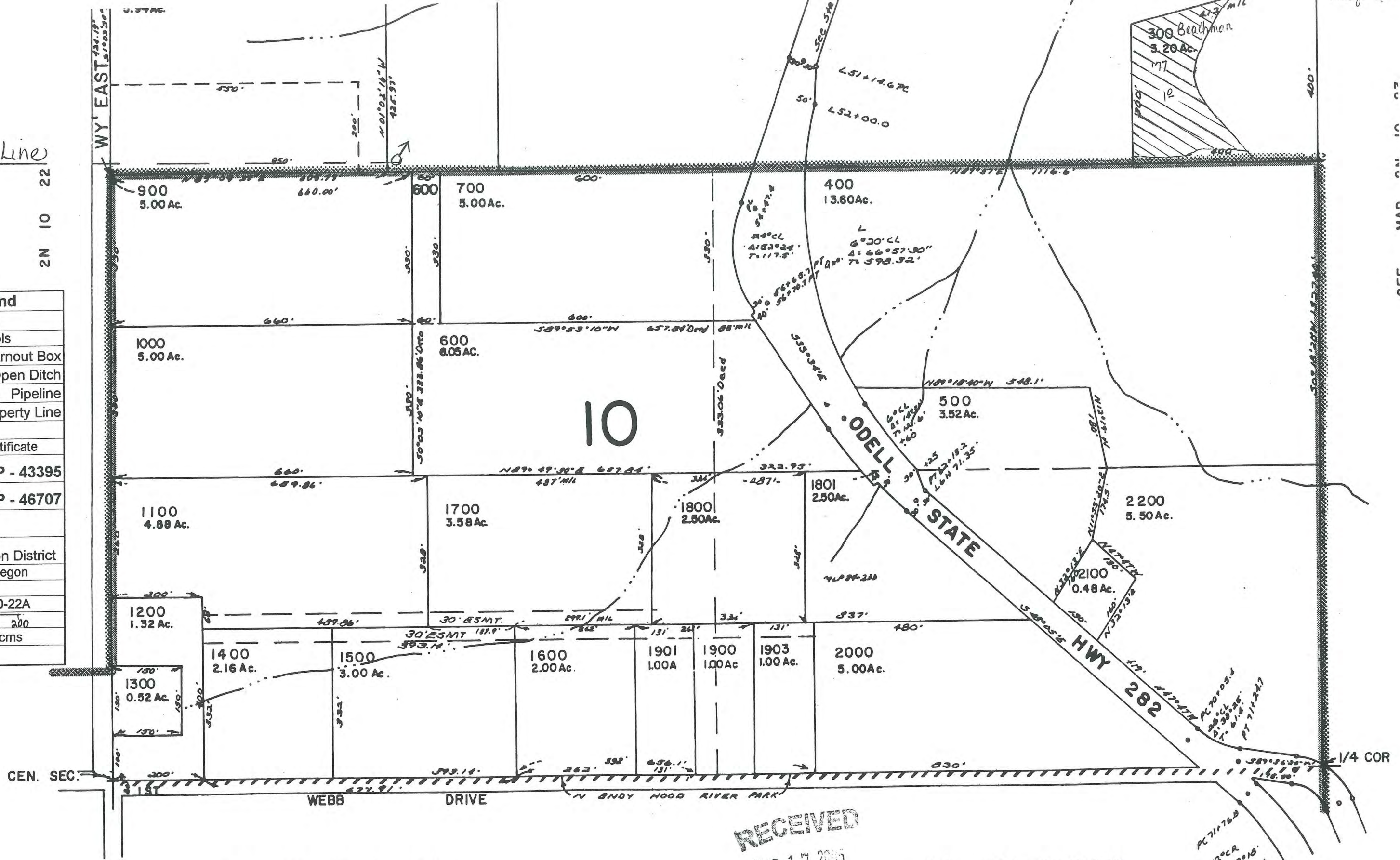
Legend
Symbols
Turnout Box



Chamberlin Line

2N 10 22

Map Legend	
Map Symbols	
	Turnout Box
	Open Ditch
	Pipeline
	Property Line
Water Right Certificate	
	P - 43395
	P - 46707
East Fork Irrigation District Hood River, Oregon	
Section 2N-10-22A	
Scale 1" = 200 cms	



SEE MAP 2N 10 22DB

RECEIVED
 MAR 17 2006
 WATER RESOURCES DEPT
 SALEM, OREGON

SEE MAP 2N 10 22DA

RECEIVED
 APR 01 2008
 WATER RESOURCES DEPT
 SALEM, OREGON

THIS MAP WAS PREPARED FOR ASSESSMENT PURPOSE ONLY

B D
NW1/4 SE1/4 Sec. 22 T2N R10E WM
Hood River County
1"=100'

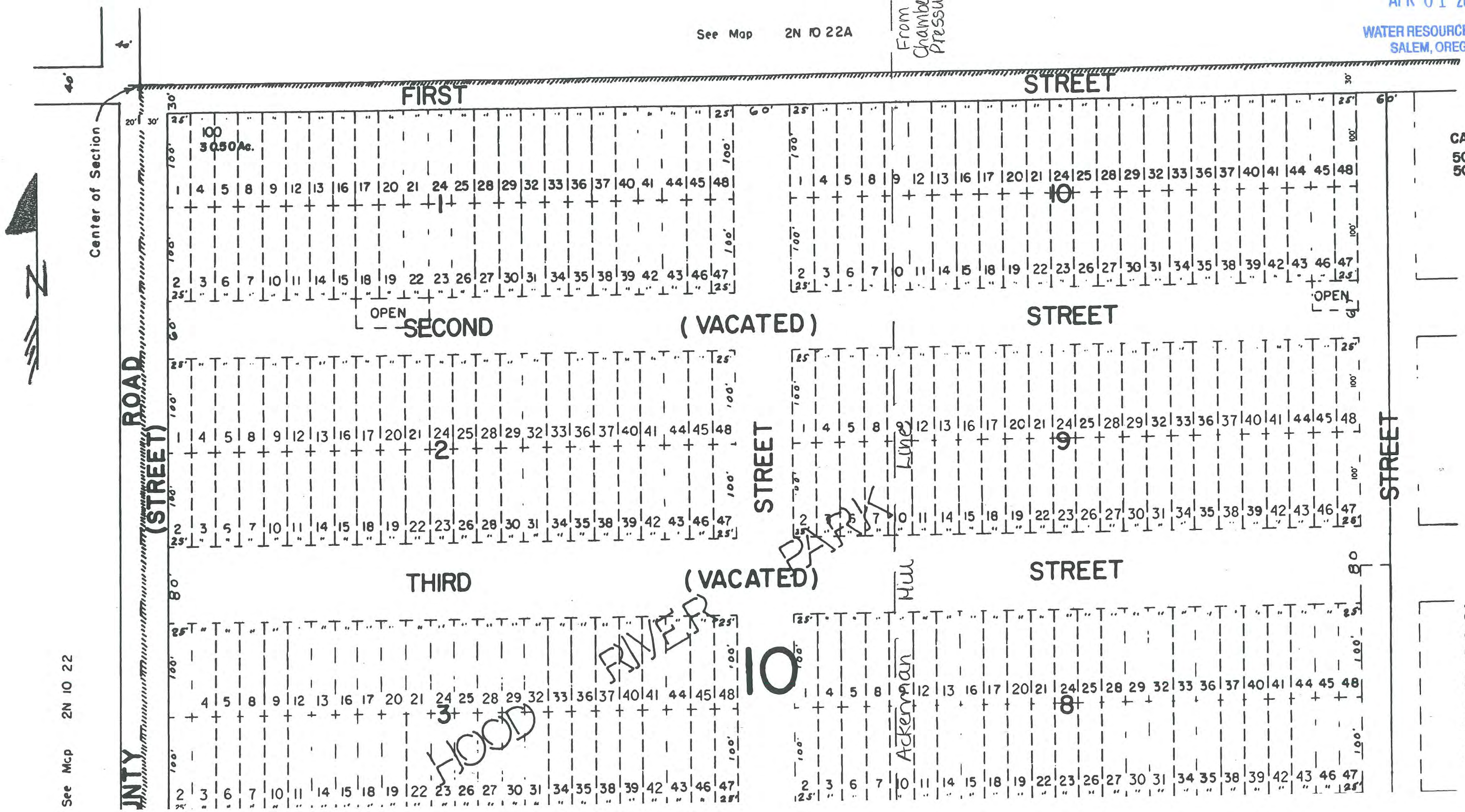
2N 10 22DB

RECEIVED
MAR 17 2005
WATER RESOURCES DEPT
SALEM, OREGON

RECEIVED
APR 01 2008
WATER RESOURCES DEPT
SALEM, OREGON

See Map 2N 10 22A

From Chamberlain Pressure Line



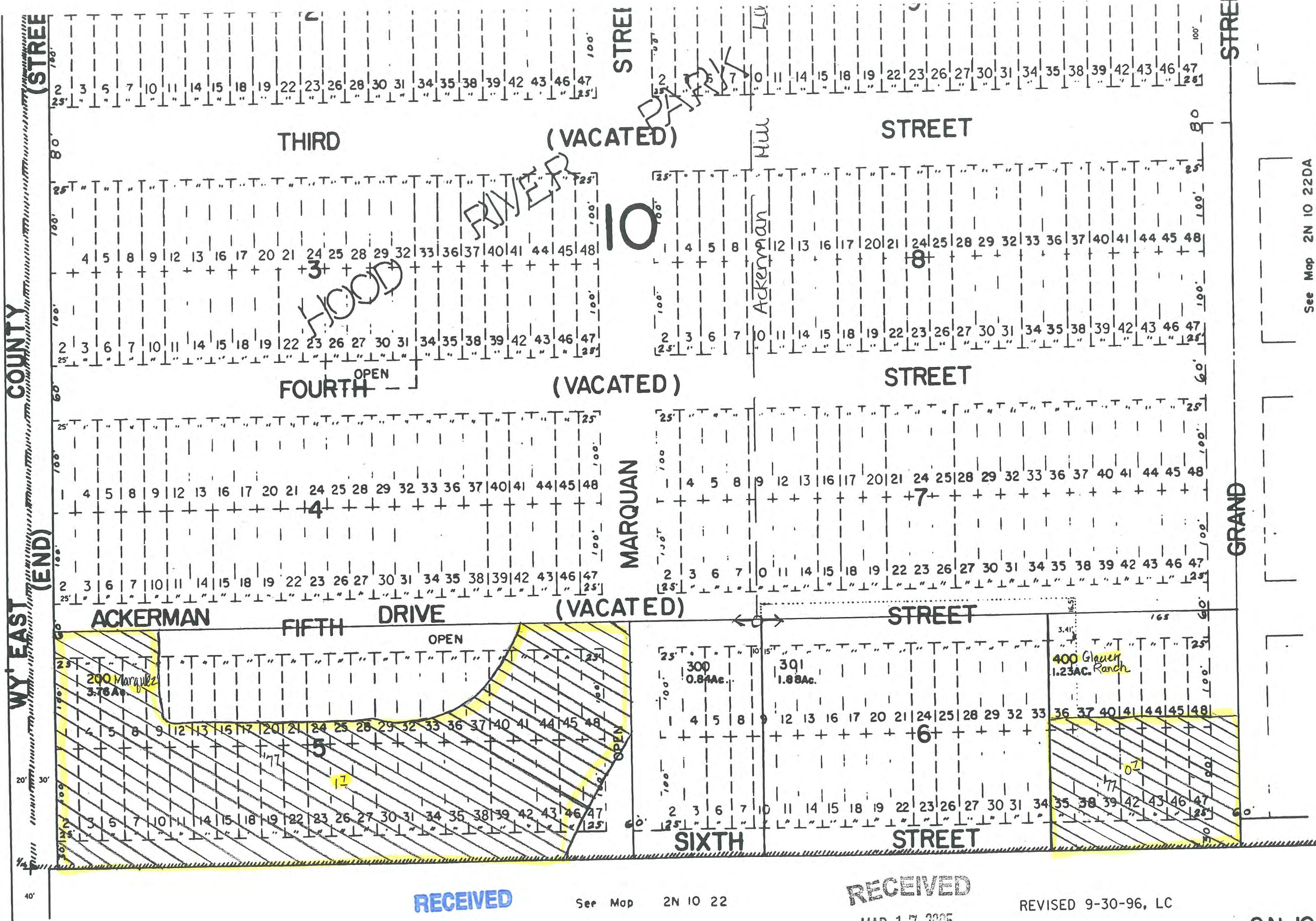
CANCELLED NOS
500
501

See Map 2N 10 22

See Map 2N 10 22DA

See Map 2N 10 22

Map Legend	
Map Symbols	
	Turnout Box
	Open Ditch
	Pipeline
	Property Line
Water Right Certificate	
	P - 43395
	P - 46707
East Fork Irrigation District Hood River, Oregon	
Section 2N-10-22DB	
Scale 1" = 100 cms	



RECEIVED

APR 01 2008

WATER RESOURCES DEPT
SALEM, OREGON

See Map 2N 10 22

RECEIVED

MAR 17 2005

WATER RESOURCES DEPT
SALEM, OREGON

REVISED 9-30-96, LC

2N 10

See Map 2N 10 22DA

THIS MAP WAS PREPARED FOR ASSESSMENT PURPOSE ONLY

SECTION 24 T.2N. R.10E. W.M. HOOD RIVER COUNTY

1"=400'

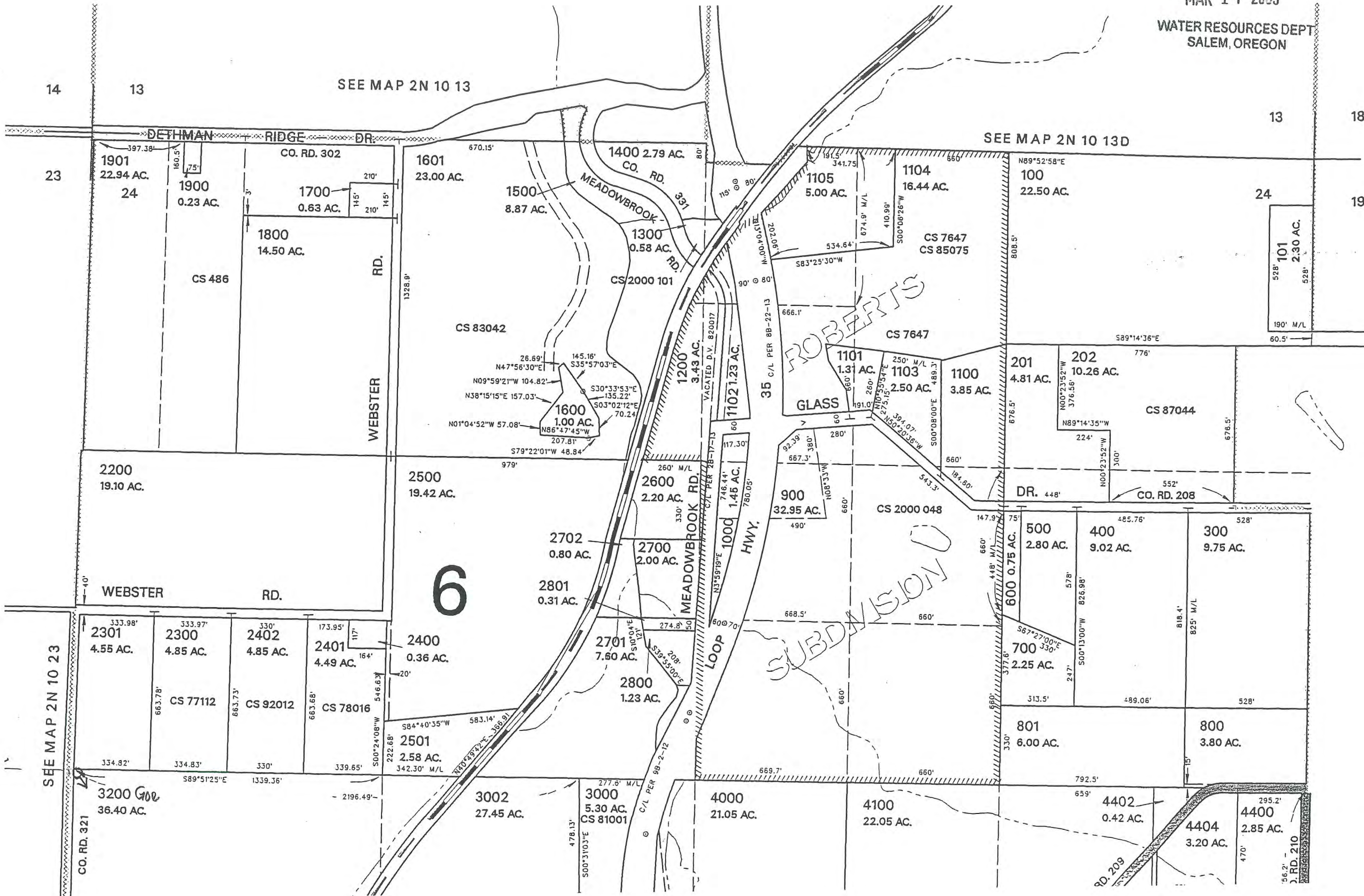
2N 10

RECEIVED

MAR 17 2005

WATER RESOURCES DEPT
SALEM, OREGON

CANCEL
200
2000
2100
2790
2890
2900
3502
4200

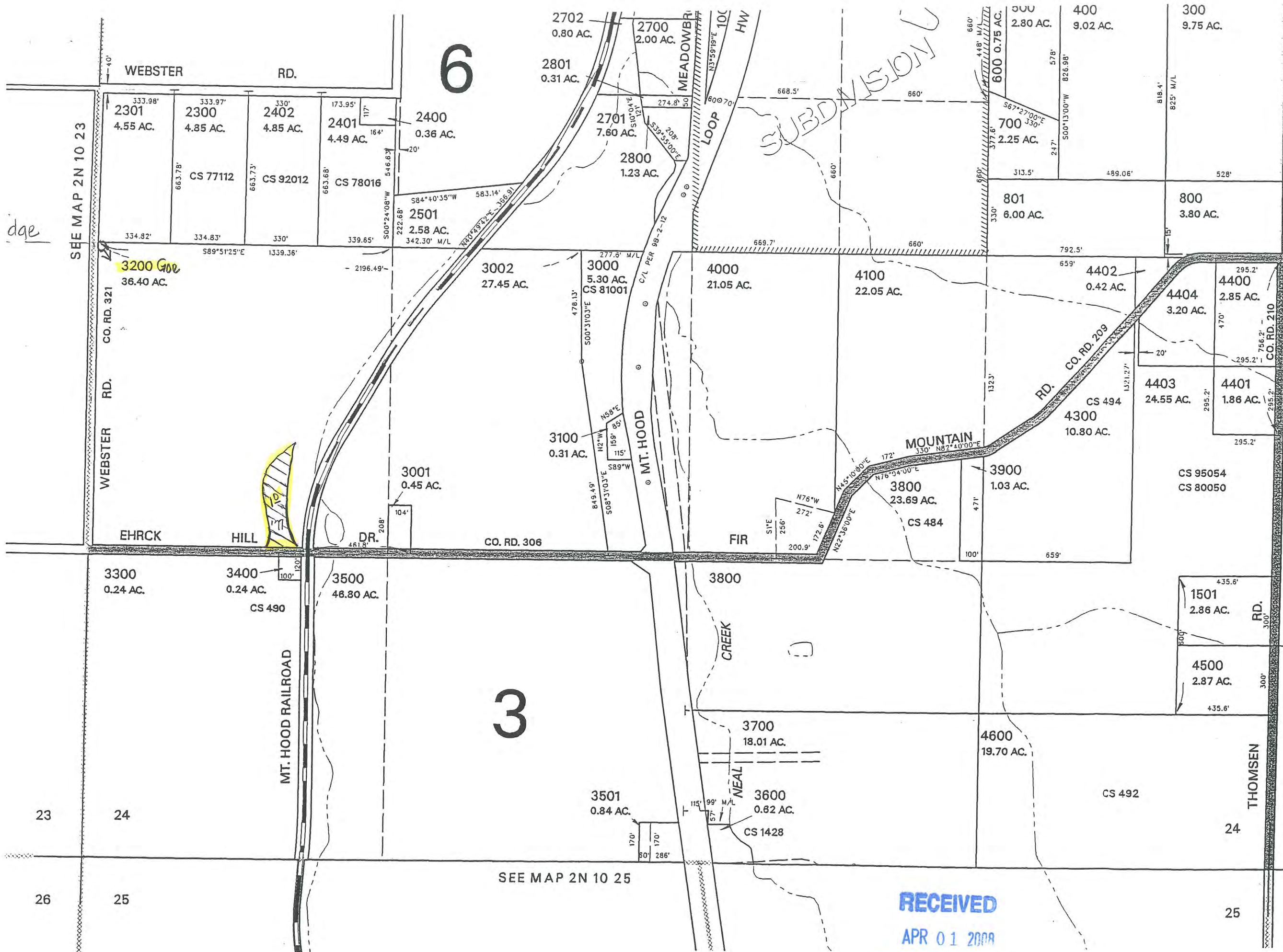


RECEIVED

APR 01 2008

WATER RESOURCES DEPT
SALEM, OREGON

SEE MAP 2N 11 19



RECEIVED
 MAR 17 2005
 WATER RESOURCES DEPT
 SALEM, OREGON

SEE MAP 2N 11 19

Map Legend	
Map Symbols	
	Turnout Box
	Open Ditch
	Pipeline
	Property Line
Water Right Certificate	
	P - 43395
	P - 46707
East Fork Irrigation District Hood River, Oregon	
Section 2N-10-24	
Scale 1" = 400 cms	

RECEIVED
 APR 01 2008
 WATER RESOURCES DEPT
 SALEM, OREGON

REVIS
 11/19/
 2N 10

dqe

SEE MAP 2N 10 23

SEE MAP 2N 10 25

THIS MAP WAS PREPARED FOR
ASSESSMENT PURPOSE ONLY

SECTION 25 T.2N. R.10E. W.M. HOOD RIVER COUNTY

1" = 400'

2N 10 2
& INDE.

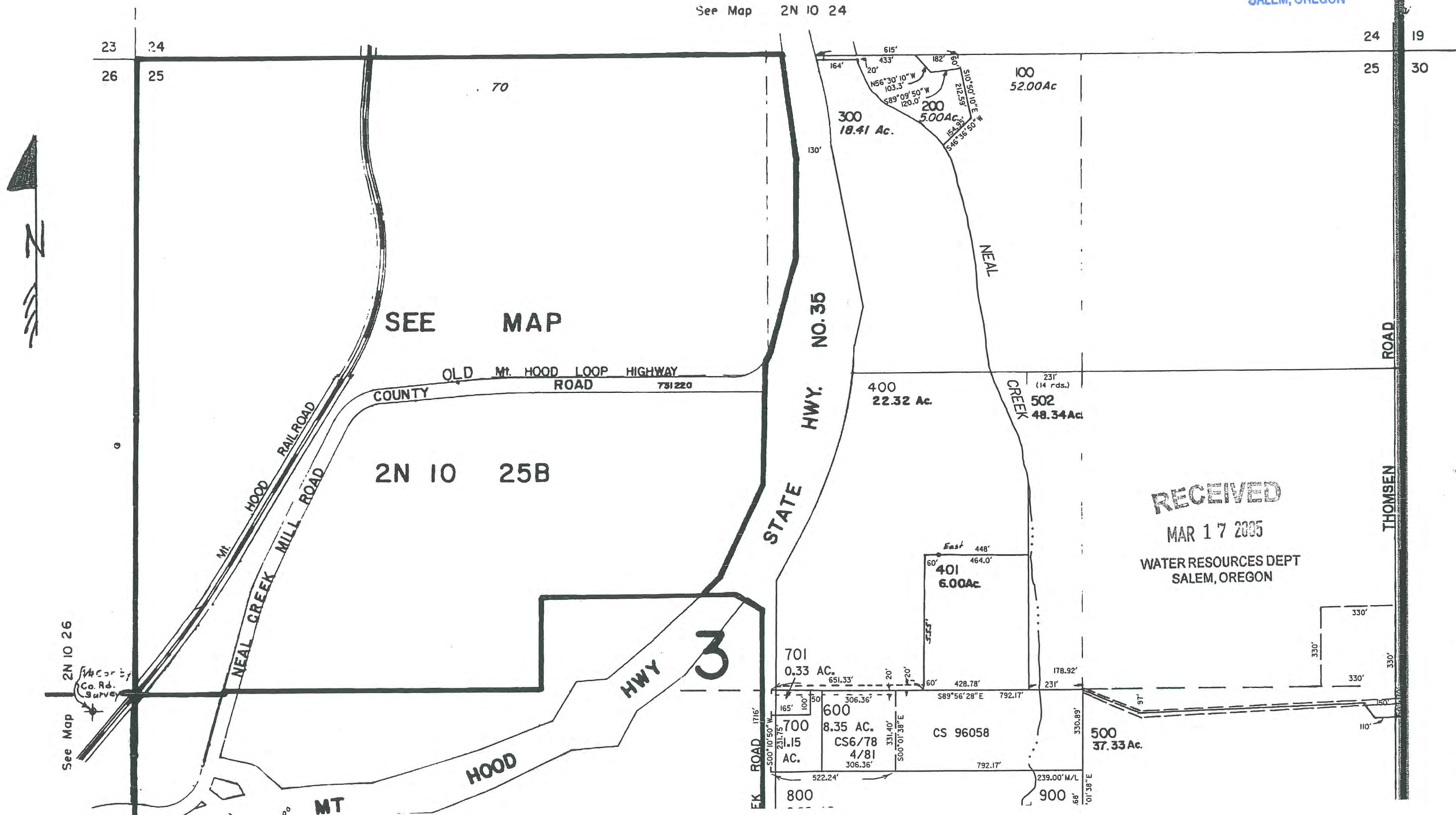
RECEIVED

APR 01 2008

WATER RESOURCES DEPT
SALEM, OREGON

CANCELLED
4102
1100 thru 3
501
3901
3902

See Map 2N 10 24

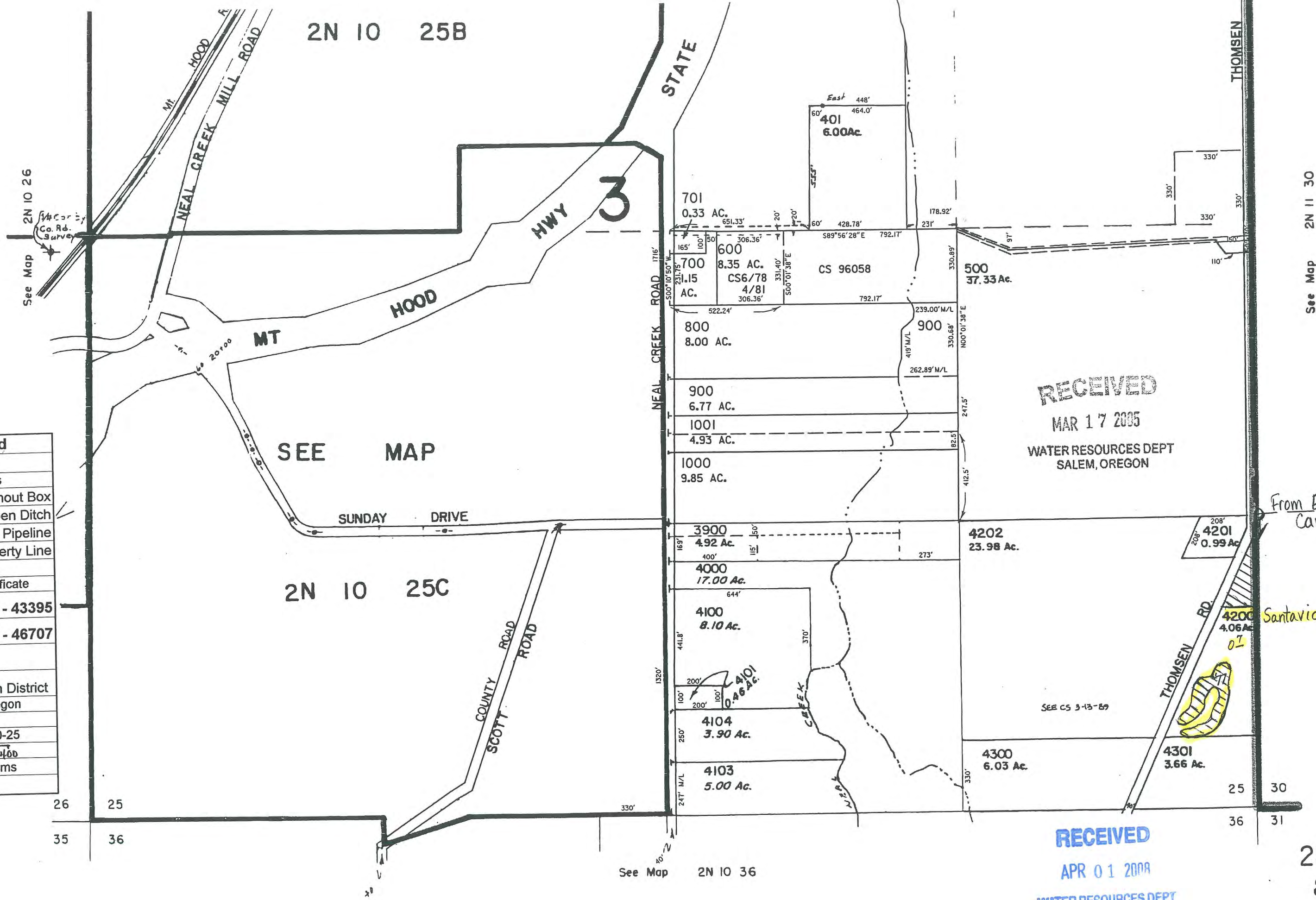


RECEIVED

MAR 17 2005

WATER RESOURCES DEPT
SALEM, OREGON

See Map 2N 11 30



Map Legend	
Map Symbols	
	Turnout Box
	Open Ditch
	Pipeline
	Property Line
Water Right Certificate	
	P - 43395
	P - 46707
East Fork Irrigation District Hood River, Oregon	
Section 2N-10-25	
Scale 1" = 400 cms	

RI
SEP
DEPT
STAT

RECEIVED
MAR 17 2005
WATER RESOURCES DEPT
SALEM, OREGON

RECEIVED
APR 01 2008
WATER RESOURCES DEPT
SALEM, OREGON

See Map 2N 11 30

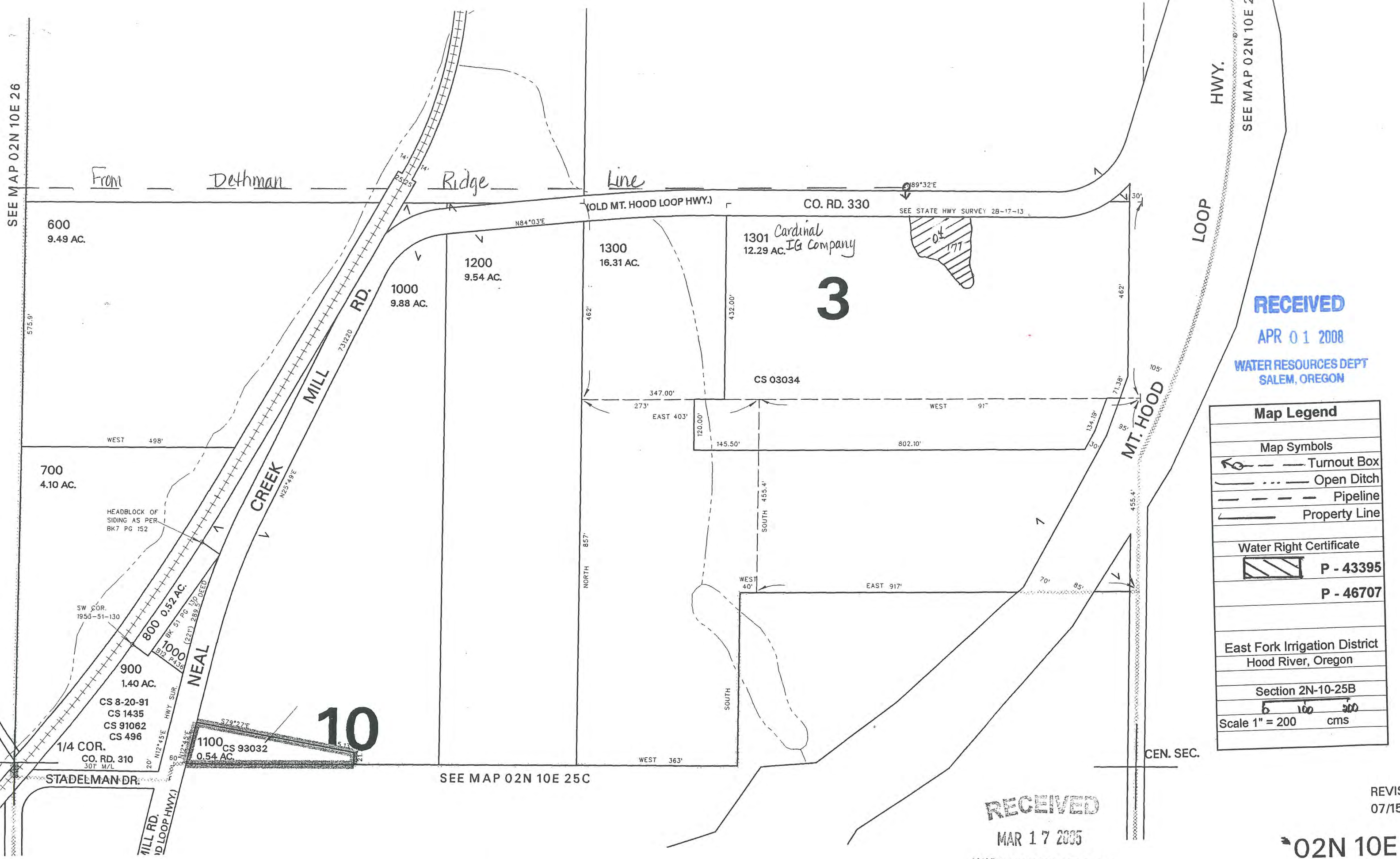
From El
Can

Santavice

2N
&

REVISED

SEE MAP 02N 10E 26



RECEIVED

APR 01 2008

WATER RESOURCES DEPT
SALEM, OREGON

Map Legend

Map Symbols

- Turnout Box
- Open Ditch
- Pipeline
- Property Line

Water Right Certificate

- P - 43395
- P - 46707

East Fork Irrigation District
Hood River, Oregon

Section 2N-10-25B

Scale 1" = 200 cms

SEE MAP 02N 10E 25C

RECEIVED

MAR 17 2005

WATER RESOURCES DEPT
SALEM, OREGON

REVISION
07/15/0

02N 10E 2

THIS MAP WAS PREPARED FOR ASSESSMENT PURPOSE ONLY

(C) (B)
SW1/4 NW1/4 SEC. 26 T.2N. R.10E. W.M.
HOOD RIVER COUNTY

2N 10 26BC

1" = 100'

RECEIVED

MAR 17 2005

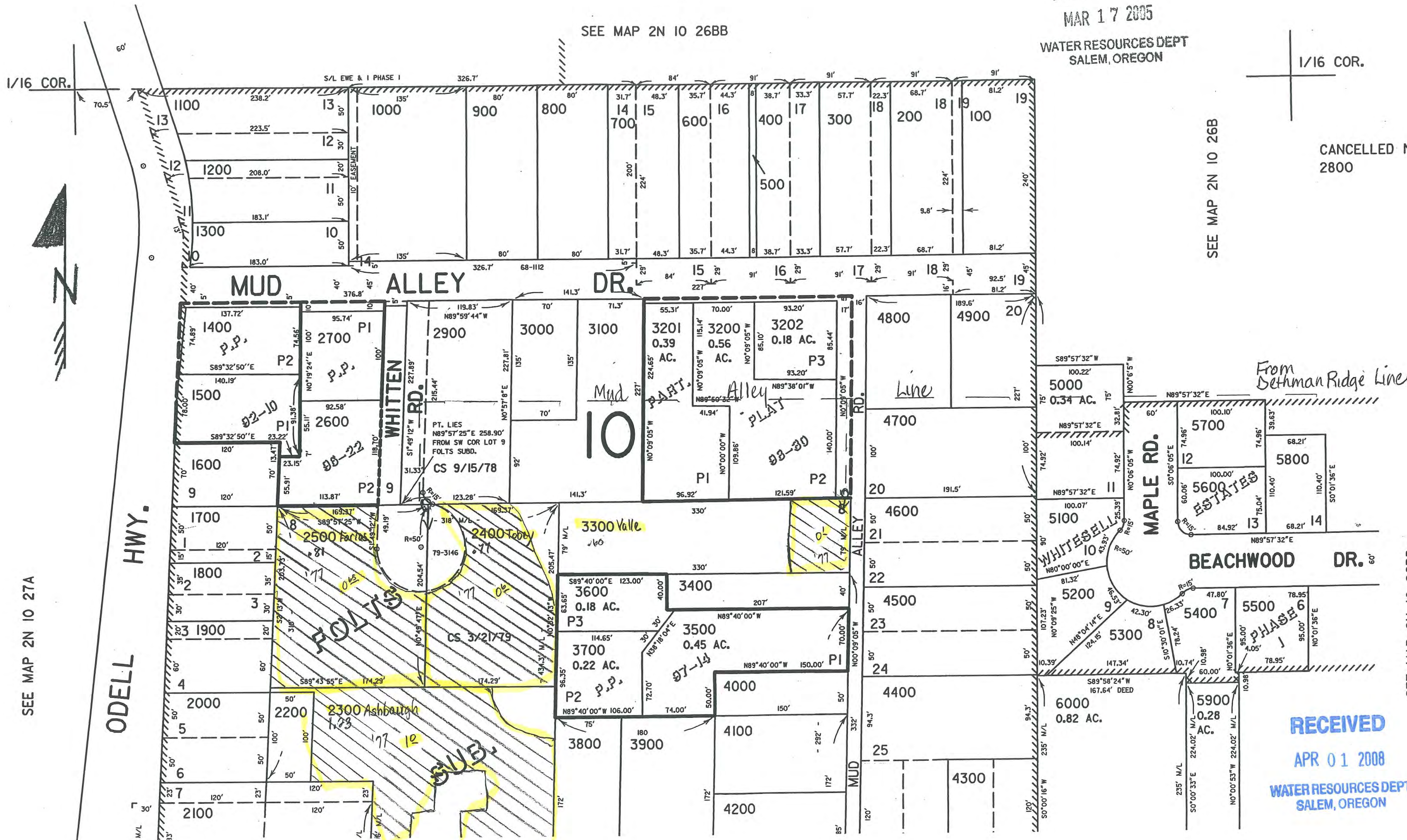
WATER RESOURCES DEPT
SALEM, OREGON

1/16 COR.

CANCELLED NO.
2800

SEE MAP 2N 10 26B

SEE MAP 2N 10 26BD



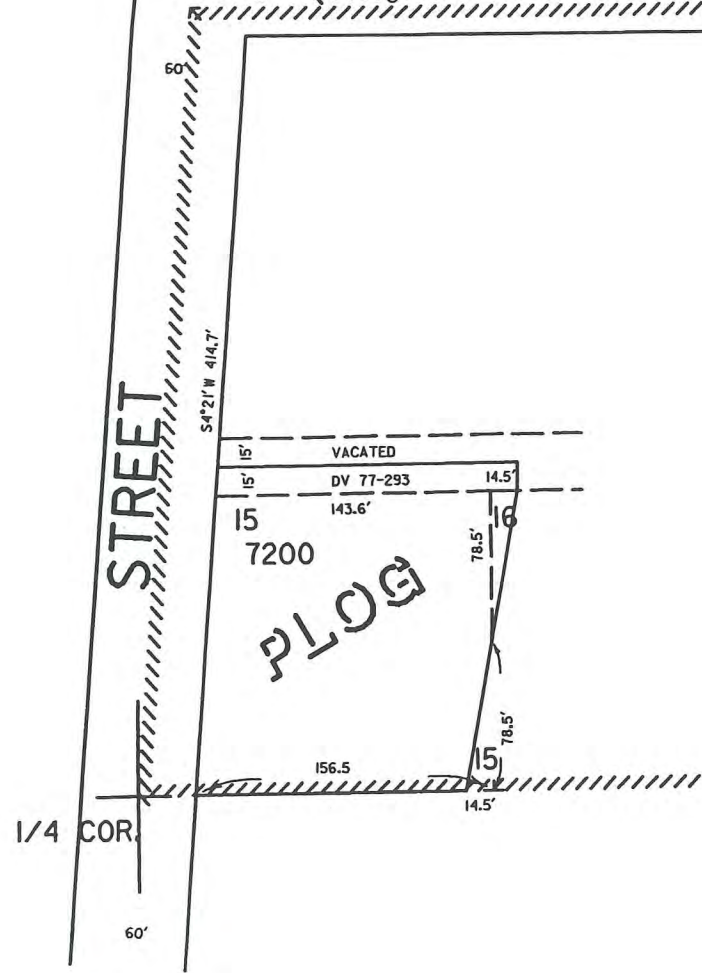
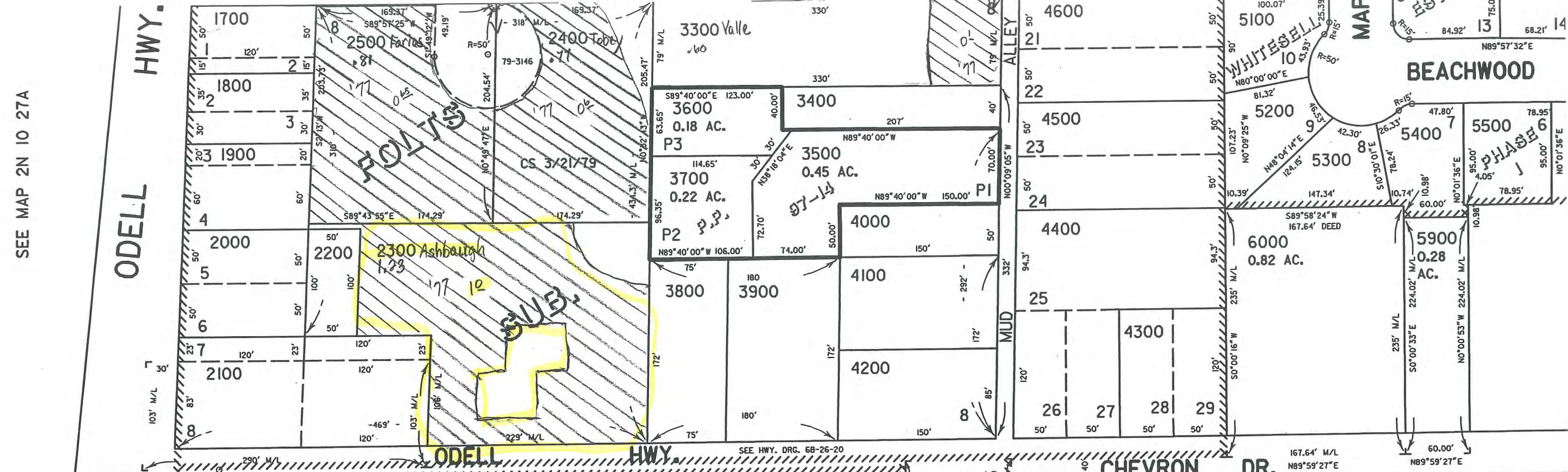
From Bethman Ridge Line

RECEIVED

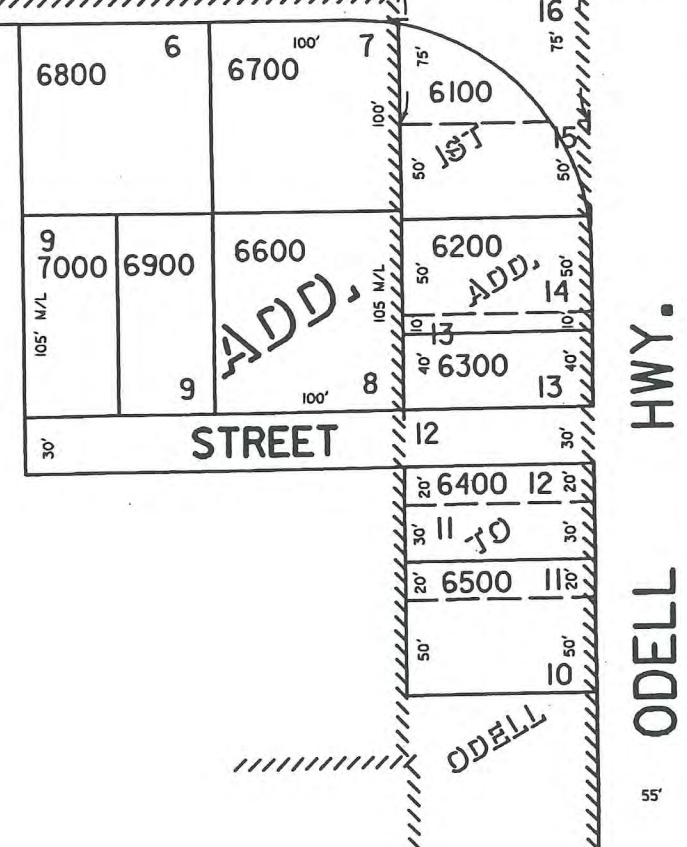
APR 01 2008

WATER RESOURCES DEPT
SALEM, OREGON

SEE MAP 2N 10 27A



SEE MAP 2N 10 26C



Map Legend	
Map Symbols	
	Turnout Box
	Open Ditch
	Pipeline
	Property Line
Water Right Certificate	
	P - 43395
	P - 46707
East Fork Irrigation District Hood River, Oregon	
Section 2N-10-26BC	
	Scale 1" = 100 cms

RECEIVED
 MAR 17 2005
 WATER RESOURCES DEPT
 SALEM, OREGON

RECEIVED
 APR 01 2008
 WATER RESOURCES DEPT
 SALEM, OREGON

Revs
 2N

THIS MAP WAS PREPARED FOR ASSESSMENT PURPOSE ONLY

(D) (B)
SE1/4NW1/4 SEC. 26 T.2N. R.10E. W.M.
HOOD RIVER COUNTY

2N 10 26BD

1" = 100'

SEE MAP 2N 10 26B

RECEIVED

MAR 17 2005

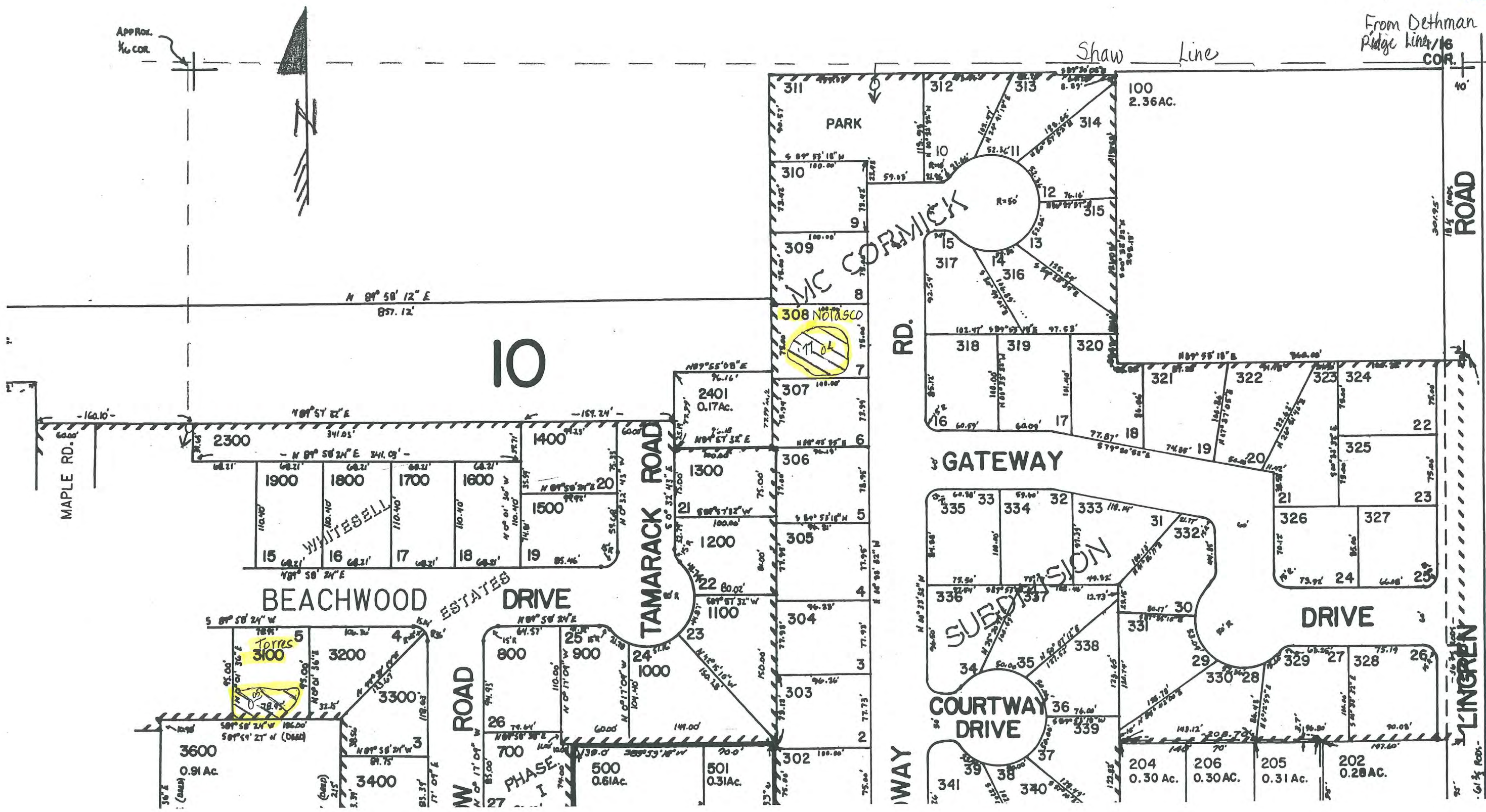
WATER RESOURCES DEPT
SALEM, OREGON

RECEIVED

APR 01 2008

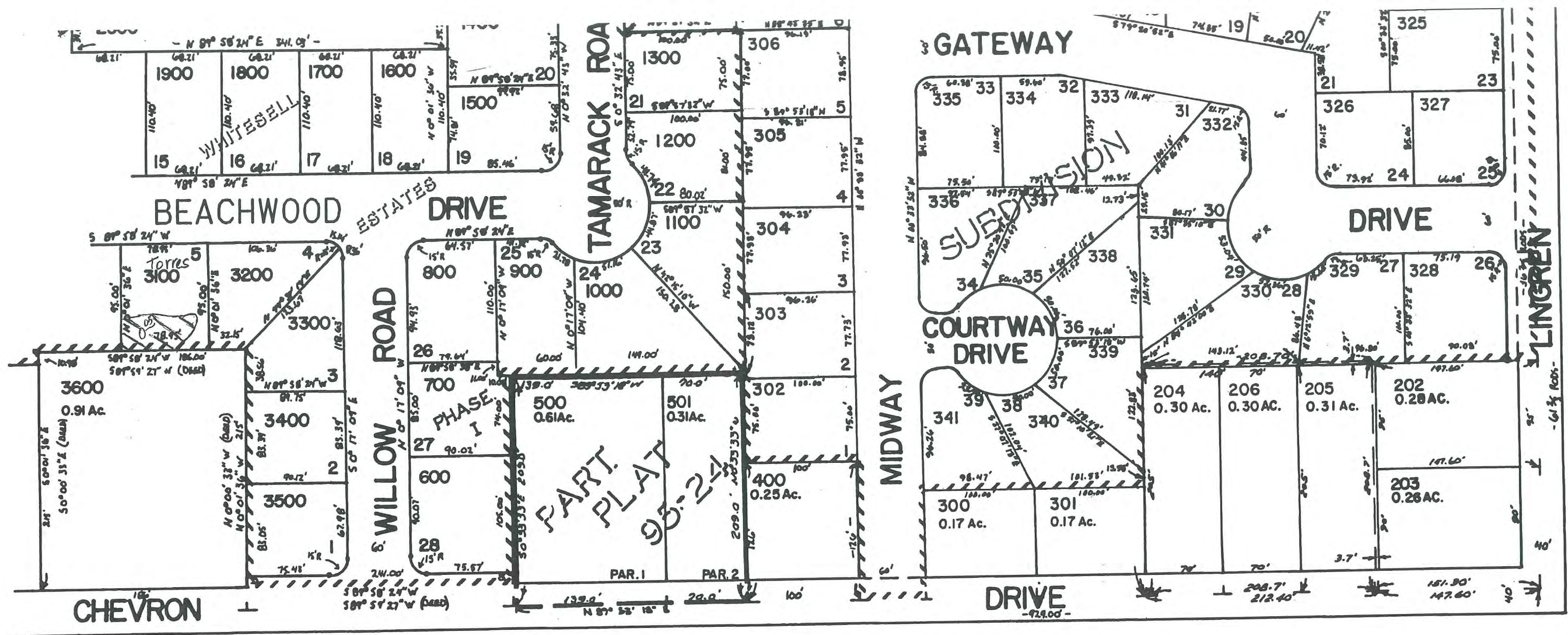
WATER RESOURCES DEPT
SALEM, OREGON

CANCELLED N
201
2000 THRU
2200
2402 THRU
3000
3700
3800



SEE MAP 2N 10 26

MAPLE RD.



SEE MAP 2N 10 26

Map Legend	
Map Symbols	
	Turnout Box
	Open Ditch
	Pipeline
	Property Line
Water Right Certificate	
	P - 43395
	P - 46707
East Fork Irrigation District Hood River, Oregon	
Section 2N-10-26BD	
Scale 1" = 100 cms	



SEE MAP 2N 10 26 C

RECEIVED
 APR 01 2008
 WATER RESOURCES DEPT
 SALEM, OREGON

RECEIVED
 MAR 17 2005
 WATER RESOURCES DEPT
 SALEM, OREGON

1/4 COR
 CEN SEC 26

REVISED 1-29-01
 2N 10 26

THIS MAP WAS PREPARED FOR
ASSESSMENT PURPOSE ONLY

SECTION 27 T.2N.R.10E. W.M. HOOD RIVER COUNTY

1" = 400'

RECEIVED

MAR 17 2005

WATER RESOURCES DEPT
SALEM, OREGON

RECEIVED

APR 01 2008

WATER RESOURCES DEPT
SALEM, OREGON

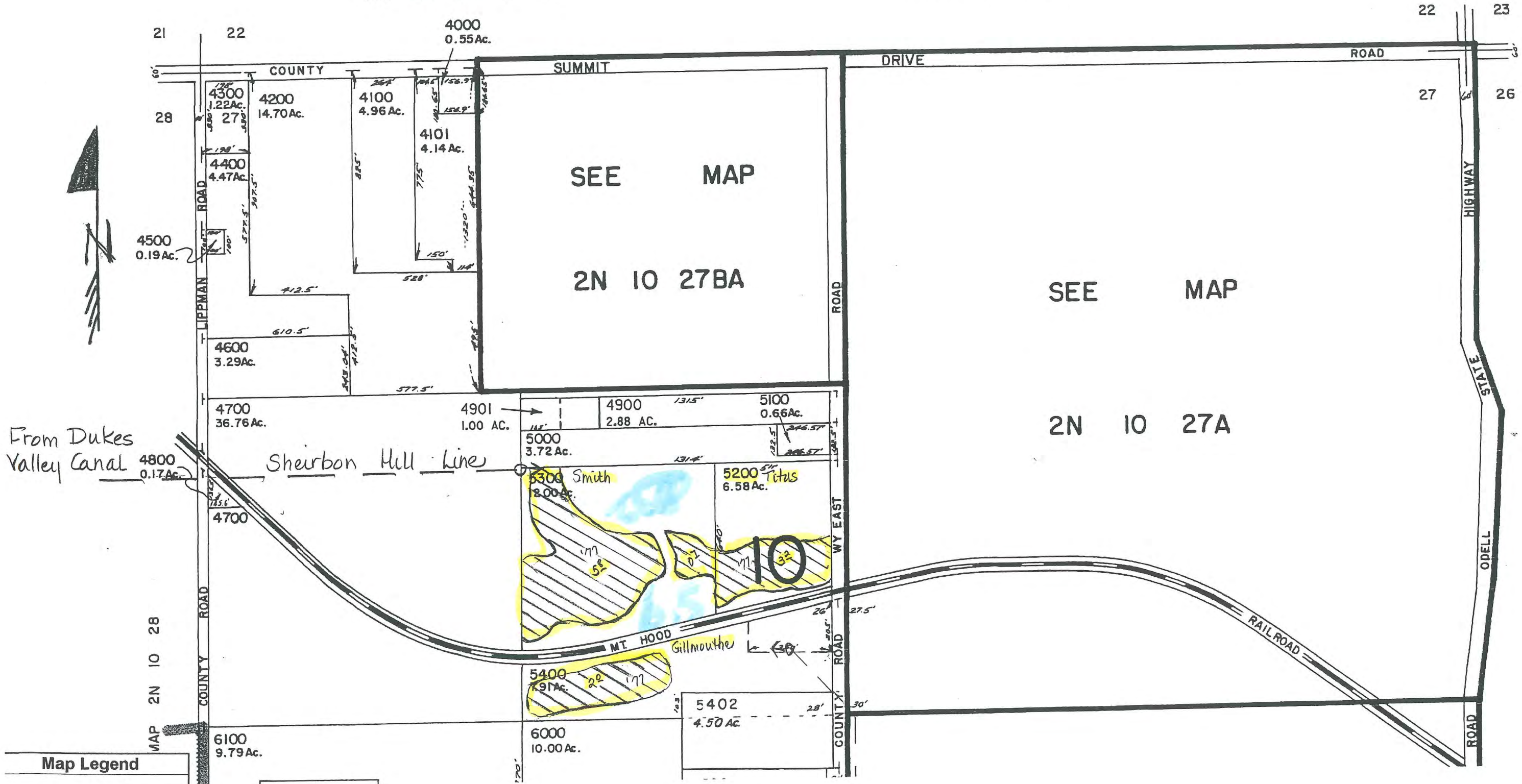
2N 10 27
& INDEX

CANCELLED
T.L. 100 TH
3900
7200T
9500
5401
4902
4901A

SEE MAP 2N 10 22

SEE MAP 2N 10 22DC

SEE MAP 2N 10 22DD



From Dukes
Valley Canal

Shearson Hill Line

Map Legend

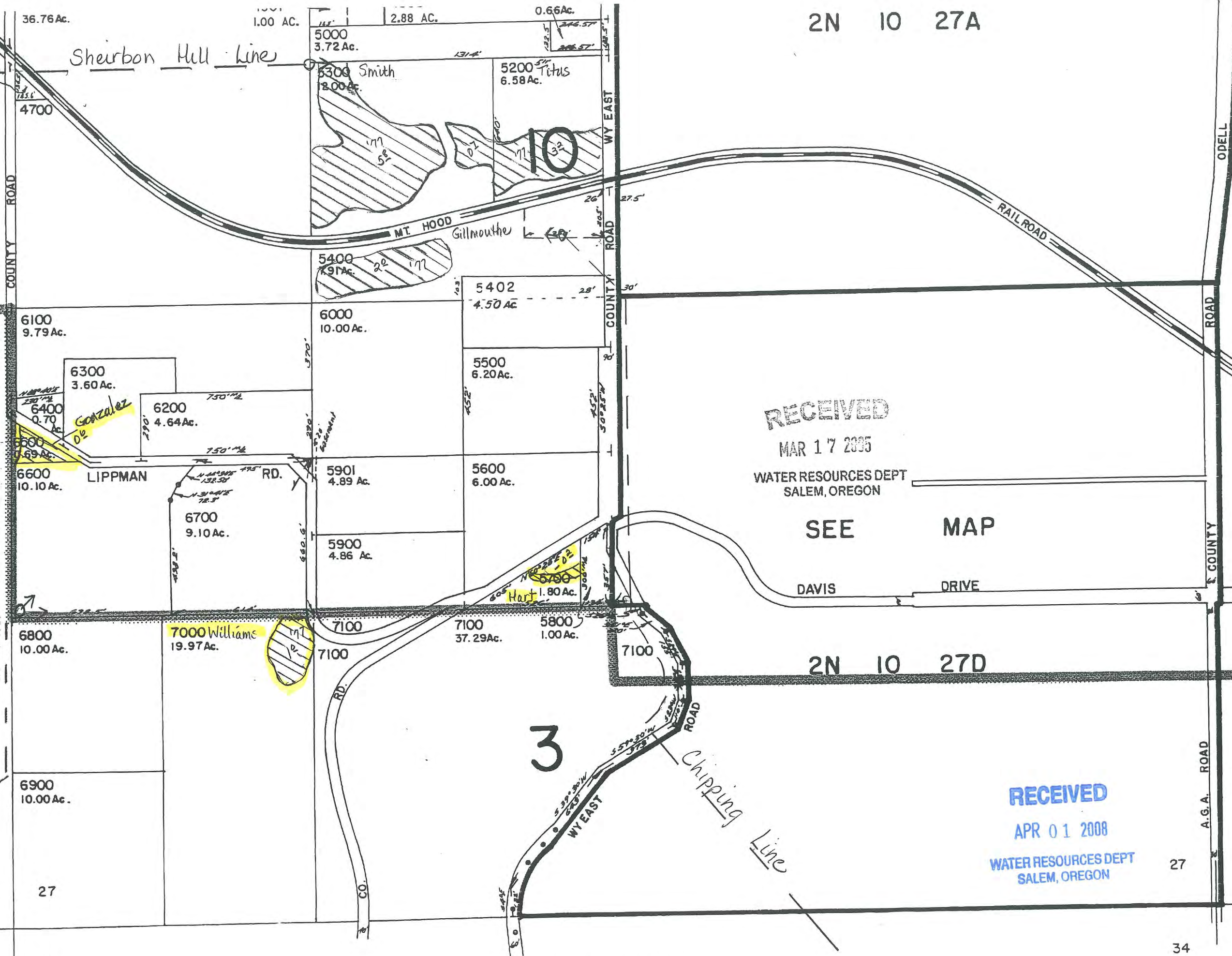
MAP 2N 10 26

From Dukes Valley Canal 4800 0.17Ac.

Shearbon Hill Line

2N 10 27A

MAP 2N 10 28



Map Legend	
Map Symbols	
	Turnout Box
	Open Ditch
	Pipeline
	Property Line
Water Right Certificate	
	P - 43395
	P - 46707
East Fork Irrigation District Hood River, Oregon	
Section 2N-10-27	
Scale 1" = 400 cms	

RECEIVED

MAR 17 2005

WATER RESOURCES DEPT
SALEM, OREGON

SEE MAP

DAVIS DRIVE

2N 10 27D

RECEIVED

APR 01 2008

WATER RESOURCES DEPT
SALEM, OREGON

SEE MAP 2N 10 26

SEE MAP 2N 10 34

Revised 8/17/00 .IN

THIS MAP WAS PREPARED FOR ASSESSMENT PURPOSE ONLY

(A)
NE 1/4 SEC. 27 T.2N. R.10E. W.M.
HOOD RIVER COUNTY

RECEIVED

MAR 17 2005

WATER RESOURCES DEPT
SALEM, OREGON

2N 10 27A

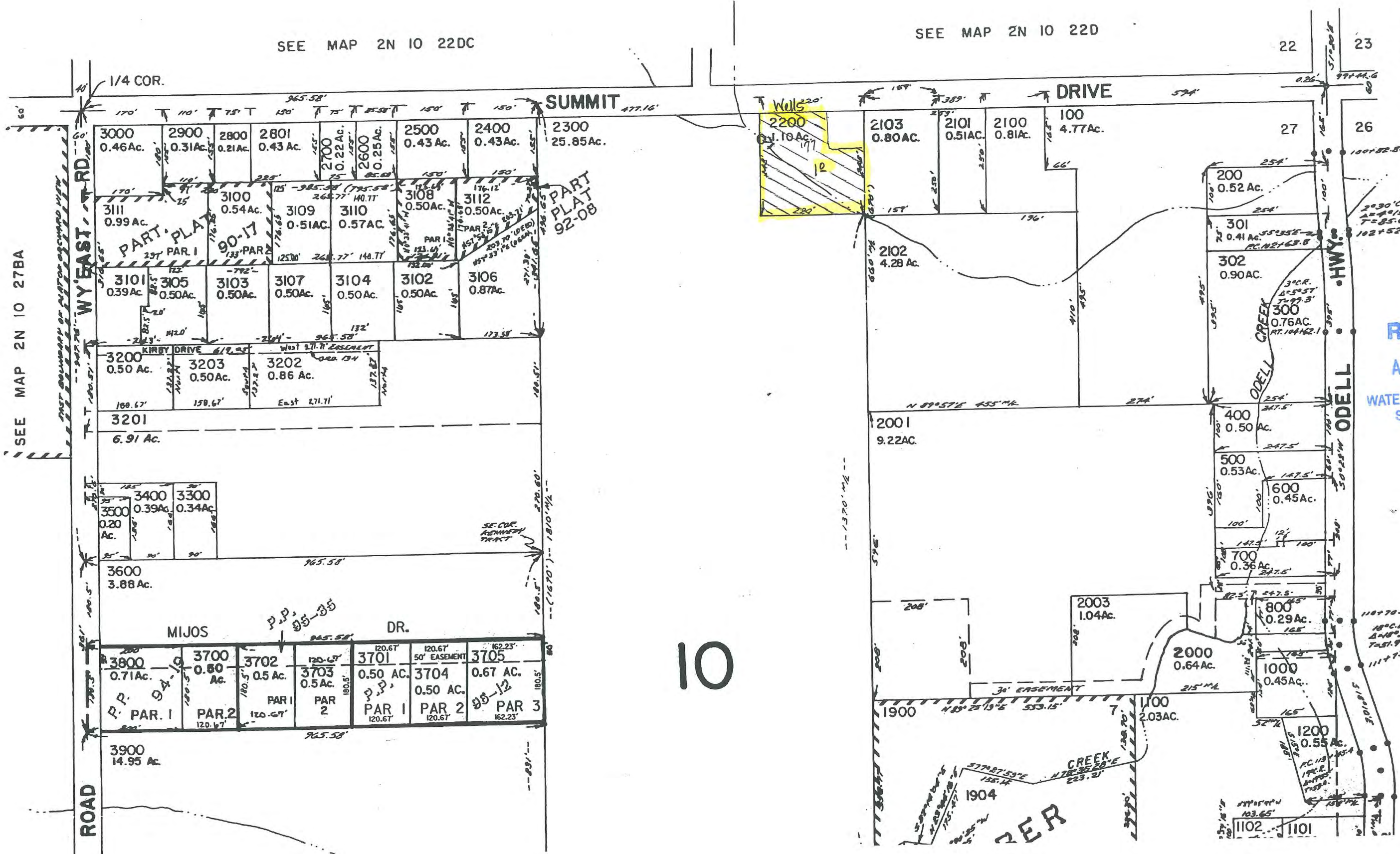
1" = 200'

SEE MAP 2N 10 22DC

SEE MAP 2N 10 22D

CANCELLED NO.'S

- 1301
- 1302
- 1901
- 601
- 2002
- 1902
- 1903
- 900
- 901



RECEIVED

APR 01 2008

WATER RESOURCES DEPT
SALEM, OREGON

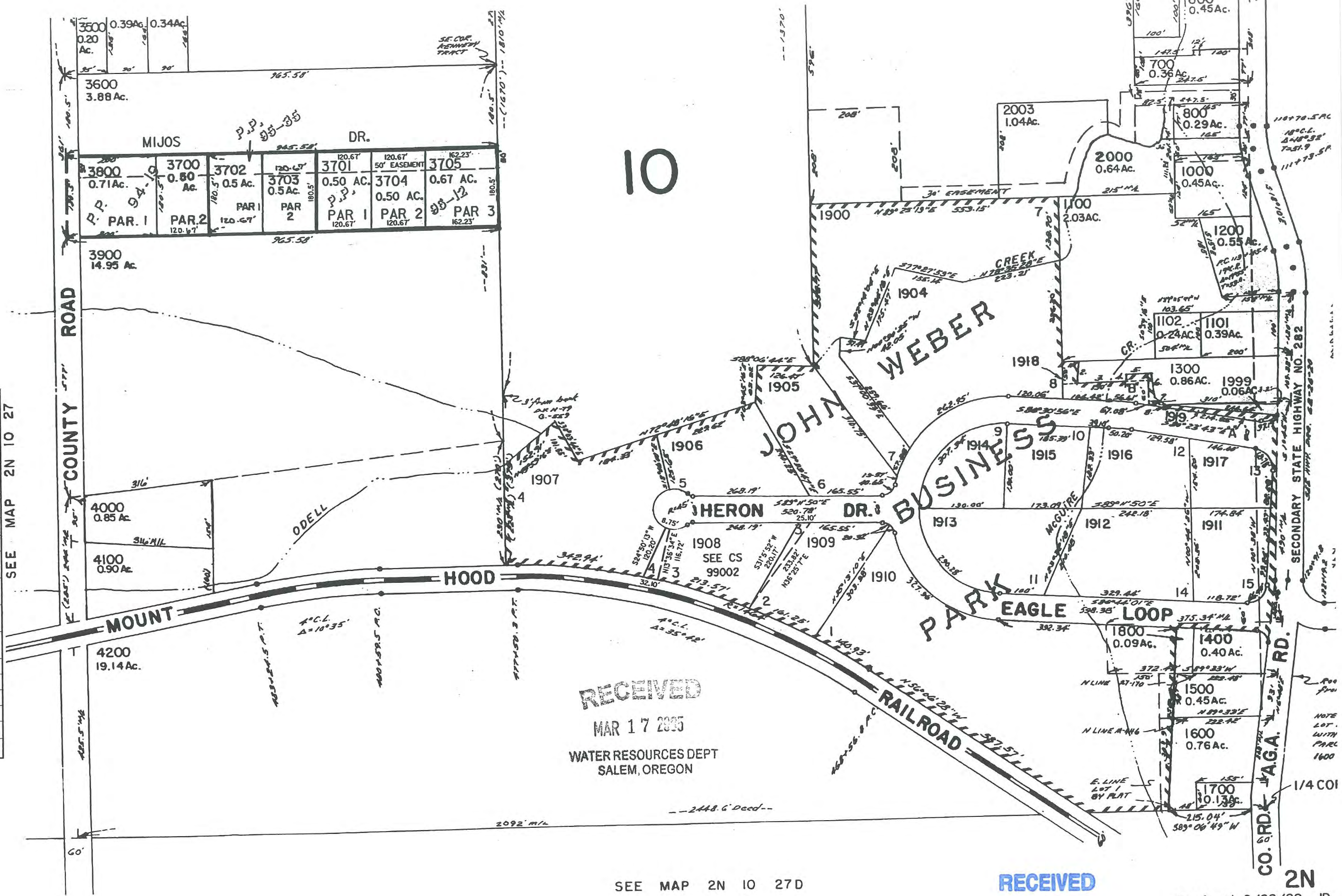
10

SEE MAP 2N 10 26B

1. N89°46'49"E 37.13
2. S00°30'57"W 48.9
3. N88°45'24"E 107.9
4. N82°58'44"W 14.8

Map Legend	
Map Symbols	
	Turnout Box
	Open Ditch
	Pipeline
	Property Line
Water Right Certificate	
	P - 43395
	P - 46707
East Fork Irrigation District Hood River, Oregon	
Section 2N-10-27A	
Scale 1" = 200 cms	

SEE MAP 2N 10 27



SEE MAP 2N 10 27D

RECEIVED
APR 01 2008
WATER RESOURCES DEPT
SALEM, OREGON

2N
Revised 6/22/99, JD

THIS MAP WAS PREPARED FOR ASSESSMENT PURPOSE ONLY

(A) (B)
NE 1/4 NW 1/4 SEC. 27 T. 2N. R. 10E. W.M.
HOOD RIVER COUNTY

2N 10

1" = 100'

RECEIVED

APR 01 2008

WATER RESOURCES DEPT
SALEM, OREGON

SEE MAP 2N 10 22

From Dukes Valley Canal

SUMMIT

DRIVE

6500
9.80 Ac.

6501
4.90 Ac.

BARTLETT

BARTLETT

LOOP

DRIVE

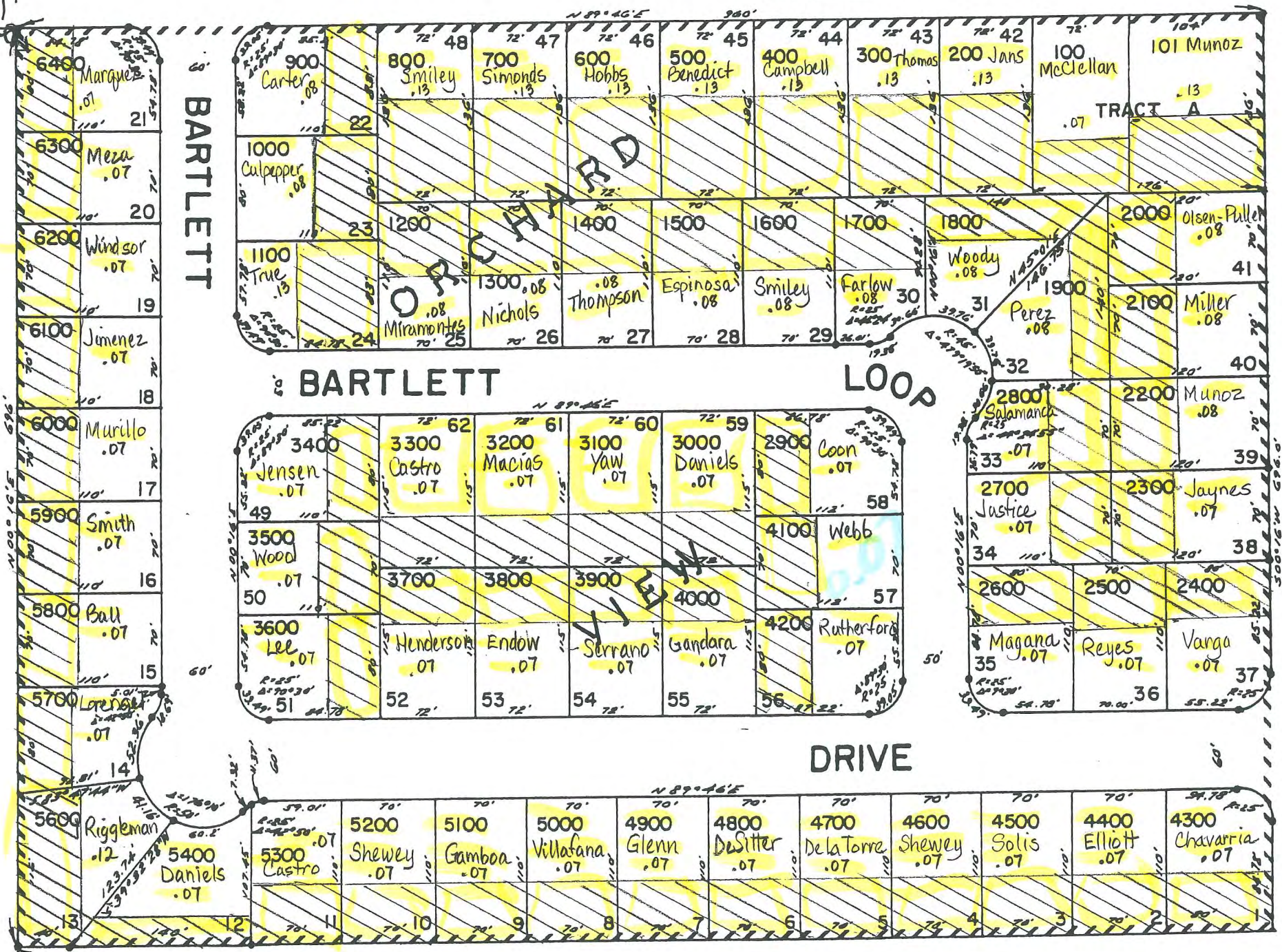
ROAD

RECEIVED
MAR 17 2005
WATER RESOURCES DEPT
SALEM, OREGON



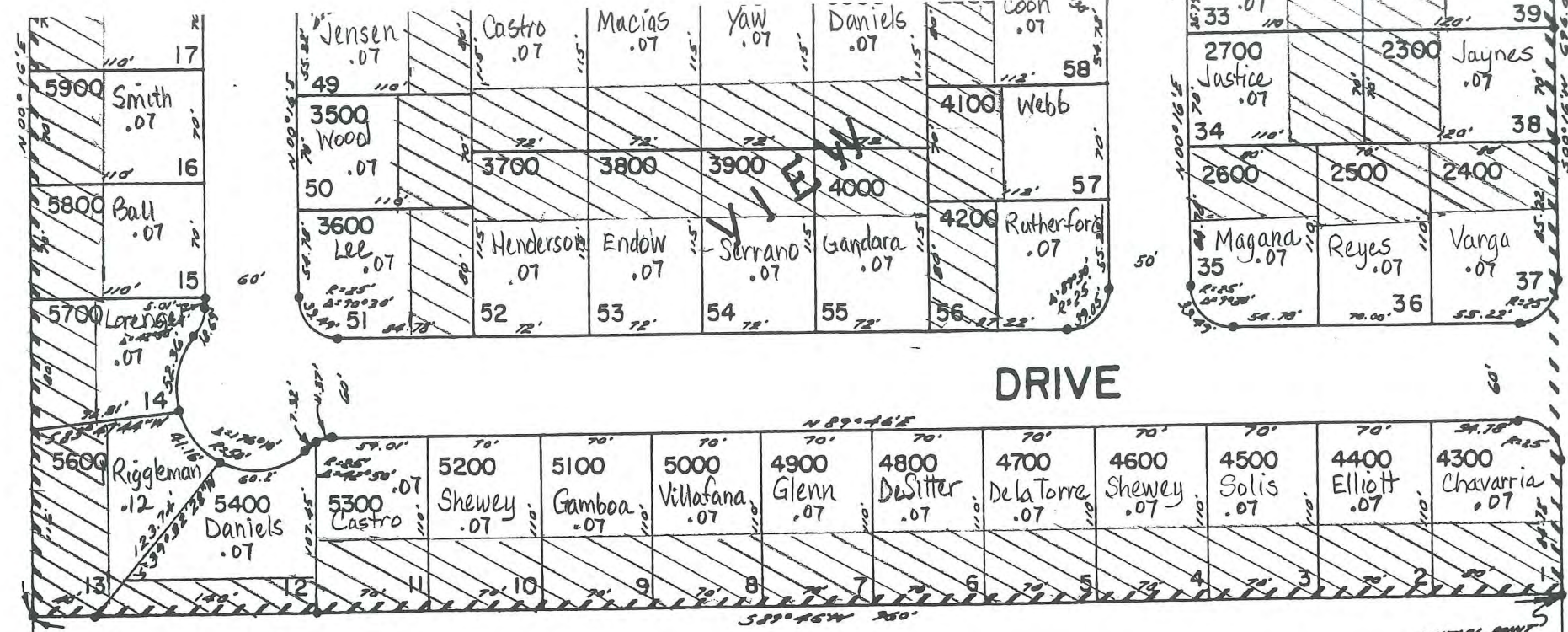
SEE MAP 2N 10 27

1320'



SEE MAP 2N 10 27

1320'



5500
13.10 Ac.

10

Map Legend	
Map Symbols	
	Turnout Box
	Open Ditch
	Pipeline
	Property Line
Water Right Certificate	
	P - 43395
	P - 46707
East Fork Irrigation District Hood River, Oregon	
Section 2N-10-27BA	
Scale 1" = 100 cms	

RECEIVED
MAR 17 2005
WATER RESOURCES DEPT
SALEM, OREGON

RECEIVED
APR 01 2008
WATER RESOURCES DEPT
SALEM, OREGON

SEE MAP 2N 10 27

2N

THIS MAP WAS PREPARED FOR
ASSESSMENT PURPOSE ONLY

Section 28 T2N R10E WM Hood River County

1" = 400'

Cancelled No's.
400
4200
2902

2N 10 21

RECEIVED

MAR 17 2005

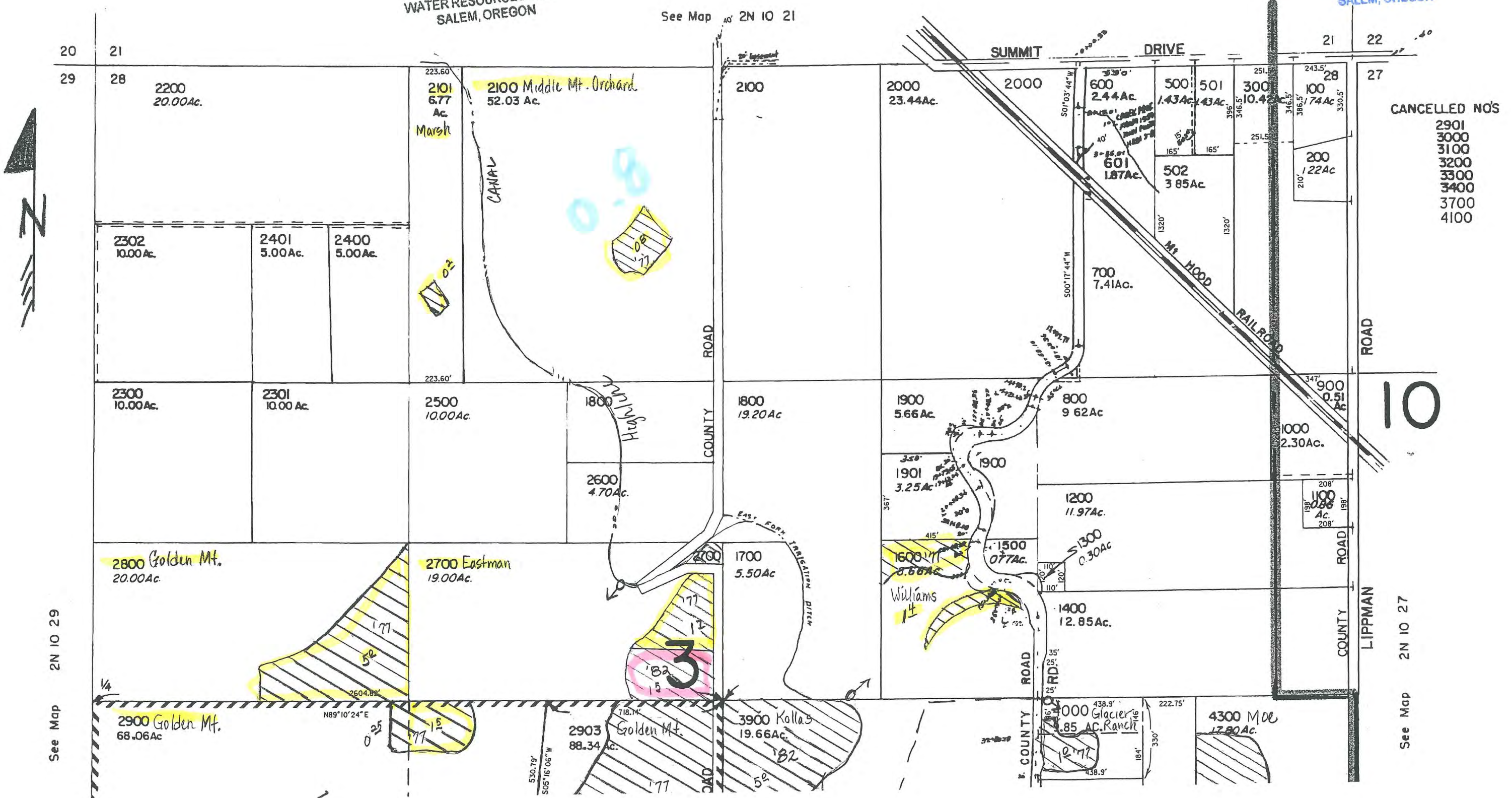
WATER RESOURCES DEPT
SALEM, OREGON

RECEIVED

APR 01 2008

WATER RESOURCES DEPT
SALEM, OREGON

See Map 2N 10 21



CANCELLED NOS
2901
3000
3100
3200
3300
3400
3700
4100

10

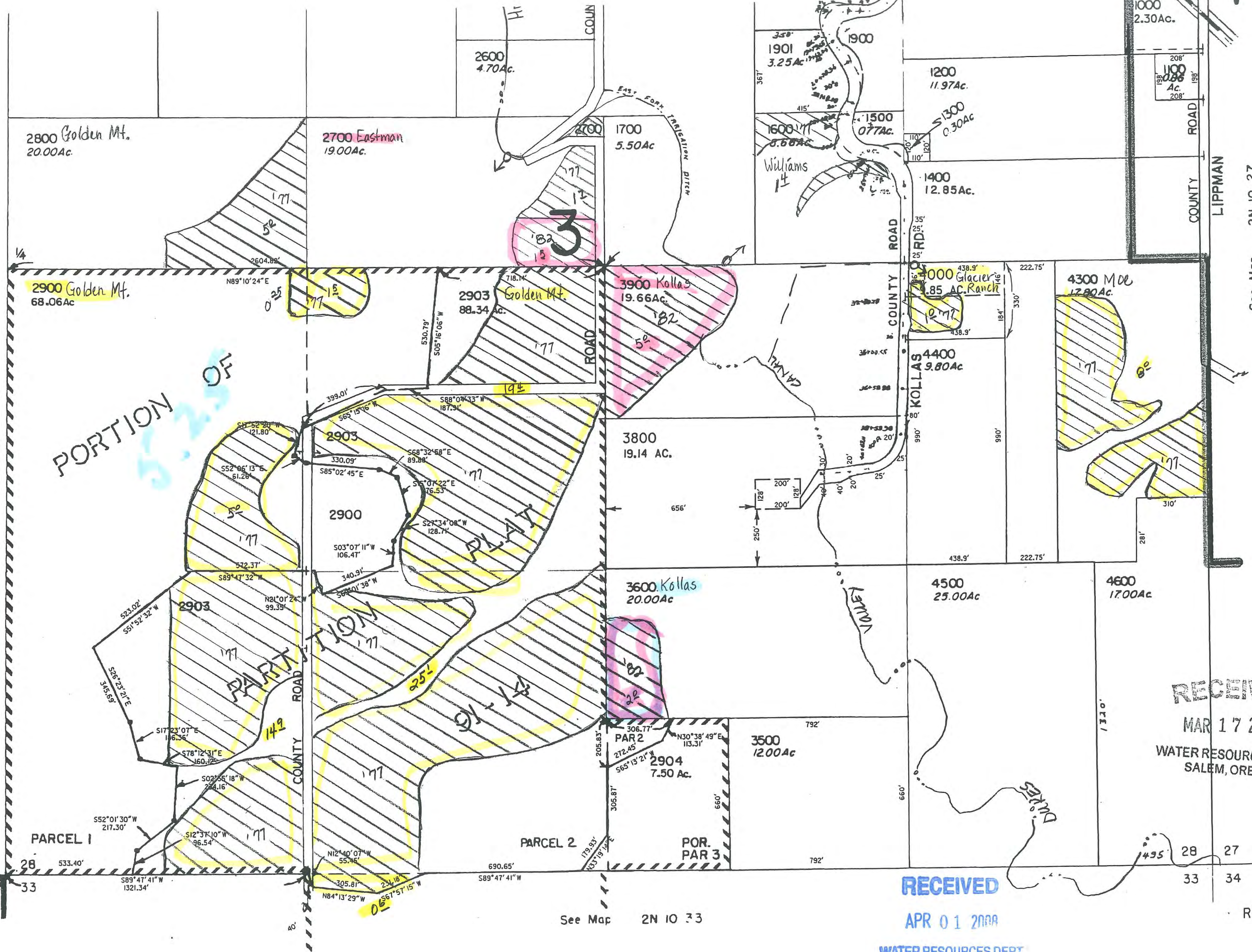
See Map 2N 10 29

See Map 2N 10 27

Map Legend	
Map Symbols	
	Turnout Box
	Open Ditch
	Pipeline
	Property Line
Water Right Certificate	
	P - 43395
	P - 46707
East Fork Irrigation District Hood River, Oregon	
Section 2N-10-28	
Scale 1" = 400 cms	

See Map 2N 10 29

29 28 33



See Map 2N 10 27

RECEIVED
MAR 17 2005
WATER RESOURCES DEPT
SALEM, OREGON

RECEIVED
APR 01 2008

WATER RESOURCES DEPT
SALEM, OREGON

REVISED 2-

2N

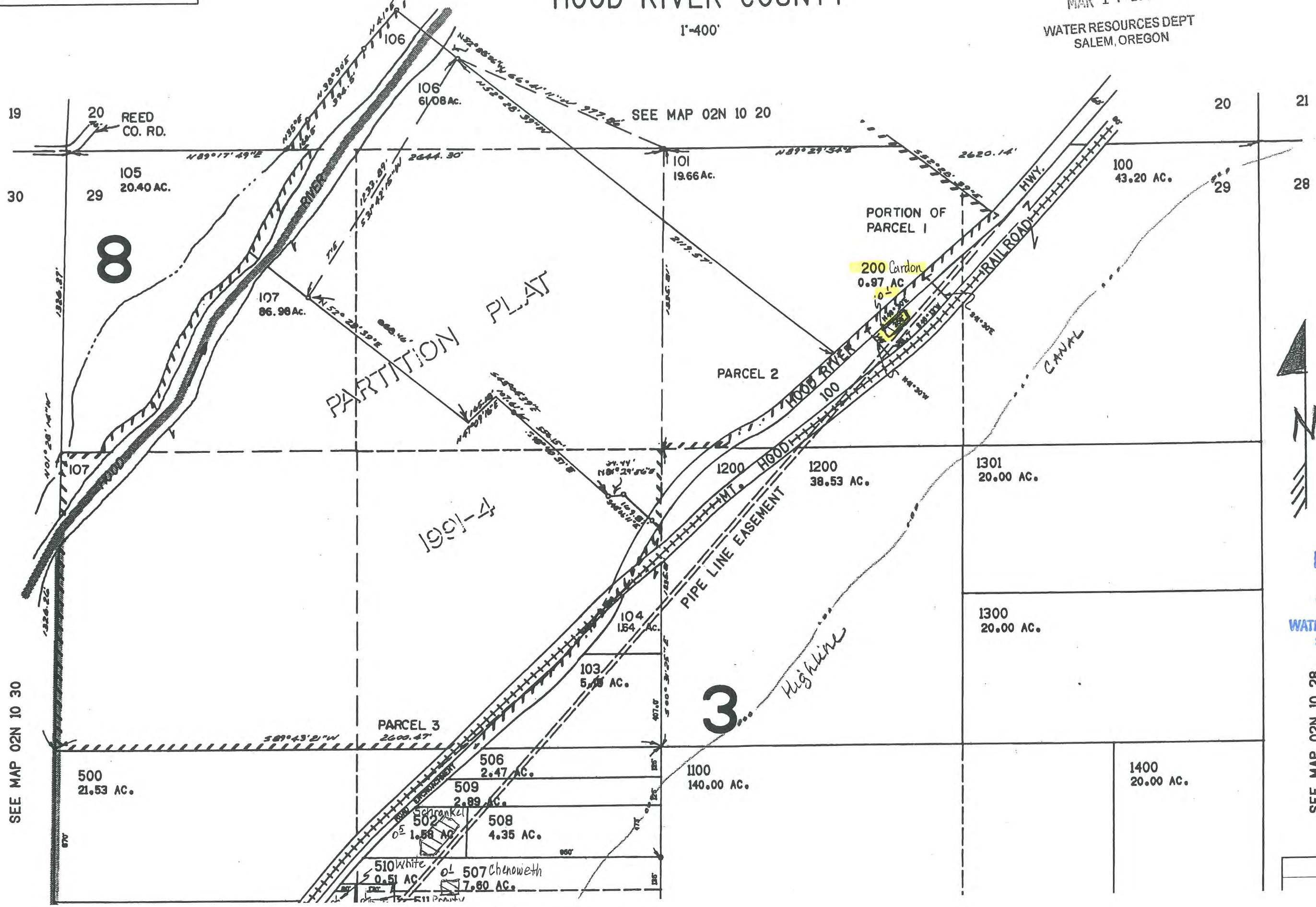
THIS MAP WAS PREPARED FOR ASSESSMENT PURPOSE ONLY

SECTION 29 T.02N. R.10E. W.M. HOOD RIVER COUNTY

1"=400'

RECEIVED
MAR 17 2005
WATER RESOURCES DEPT
SALEM, OREGON

02N 10 29



CANCELLED NO.'S

102
300
400



RECEIVED
APR 01 2008
WATER RESOURCES DEPT
SALEM, OREGON

SEE MAP 02N 10 28

Map Legend

SEE MAP 02N 10 30

SEE MAP 02N 10 20

8

3

PARTITION PLAT

1991-4

Highline

PORTION OF
PARCEL 1

PARCEL 2

PARCEL 3

PIPE LINE EASEMENT

HOOD RIVER

RAILROAD

CANAL

REED
CO. RD.

105
20.40 AC.

506
2.47 AC.

509
2.89 AC.

508
4.35 AC.

510 White
0.51 AC.

507 Chenoweth
7.80 AC.

1100
140.00 AC.

1400
20.00 AC.

1300
20.00 AC.

1301
20.00 AC.

1200
38.53 AC.

104
154 AC.

103
5.15 AC.

107
86.98 AC.

106
61.08 AC.

100
43.20 AC.

101
19.66 AC.

20
19

20

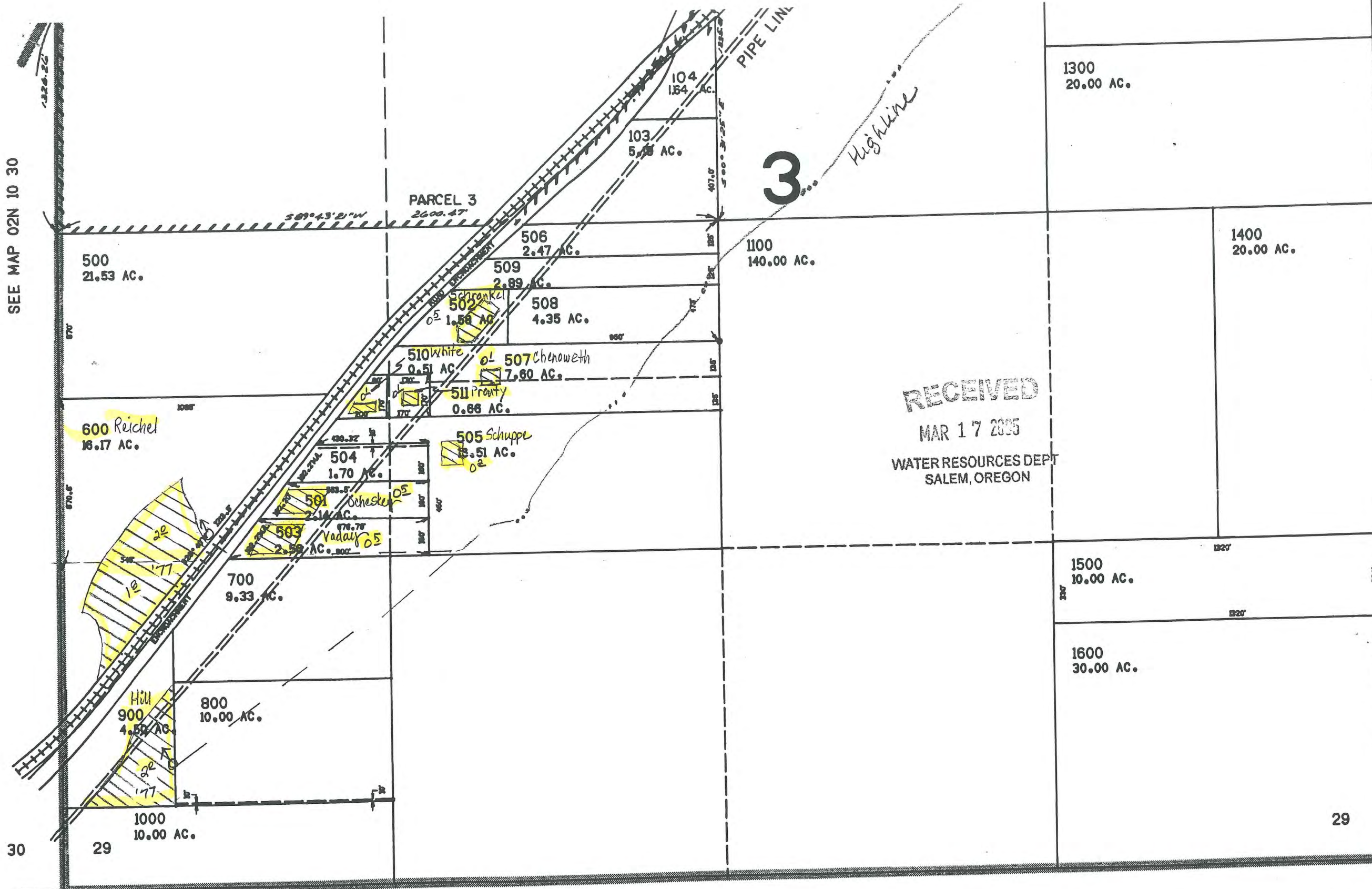
21

30

28

29

SEE MAP 02N 10 30



RECEIVED
 MAR 17 2005
 WATER RESOURCES DEPT
 SALEM, OREGON

SEE MAP 02N 10 28

Map Legend	
Map Symbols	
	Turnout Box
	Open Ditch
	Pipeline
	Property Line
Water Right Certificate	
	P - 43395
	P - 46707
East Fork Irrigation District Hood River, Oregon	
Section 2N-10-29	
Scale 1" = 400 cms	

30

31

29

32

29

32

28

33

SEE MAP 02N 10 32

RECEIVED
 APR 01 2008
 WATER RESOURCES DEPT
 SALEM, OREGON

02N 10 29

THIS MAP WAS PREPARED FOR
ASSESSMENT PURPOSE ONLY

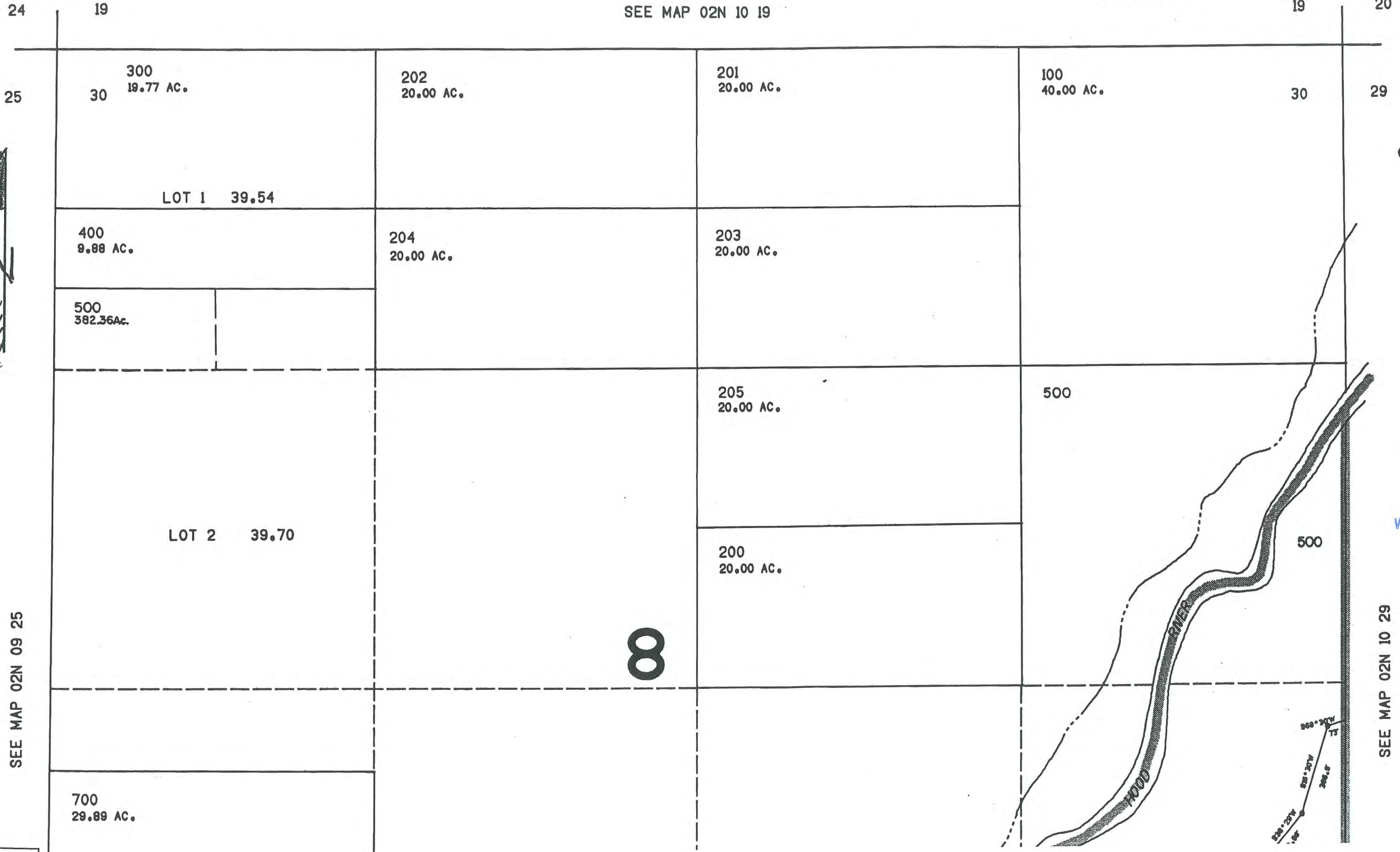
SECTION 30 T.02N. R.10E. W.M. HOOD RIVER COUNTY

1"=400'

2N 10 30

RECEIVED
MAR 17 2005
WATER RESOURCES DEPT
SALEM, OREGON

SEE MAP 02N 10 19



CANCELLED NO.'S
600
1000

RECEIVED
APR 01 2008
WATER RESOURCES DEPT
SALEM, OREGON

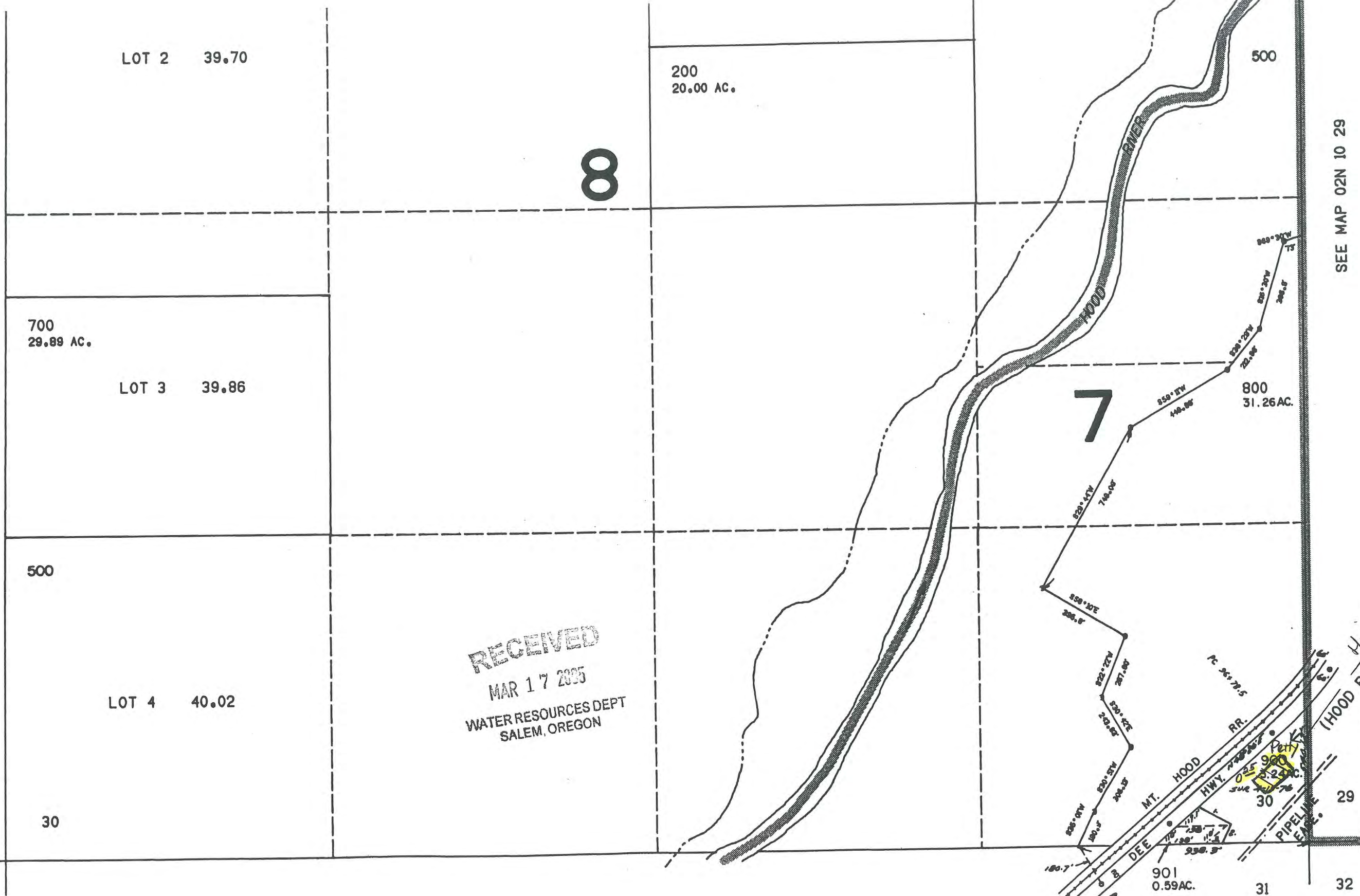
SEE MAP 02N 09 25

SEE MAP 02N 10 29

SEE MAP 02N 09 25

SEE MAP 02N 10 29

Map Legend	
Map Symbols	
	Turnout Box
	Open Ditch
	Pipeline
	Property Line
Water Right Certificate	
	P - 43395
	P - 46707
East Fork Irrigation District Hood River, Oregon	
Section 2N-10-30	
Scale 1" = 400 cms	



8

7

RECEIVED
 MAR 17 2005
 WATER RESOURCES DEPT
 SALEM, OREGON

RECEIVED
 APR 01 2008
 WATER RESOURCES DEPT
 SALEM, OREGON

PARCEL
 1. N02° 03' W
 2. N25° 30' E
 3. 88.5'

25
30
36

30
31
36

SEE MAP 02N 10 31

29
30
31
32

Section 34 T2N R10E WM
Hood River County
1"=400'

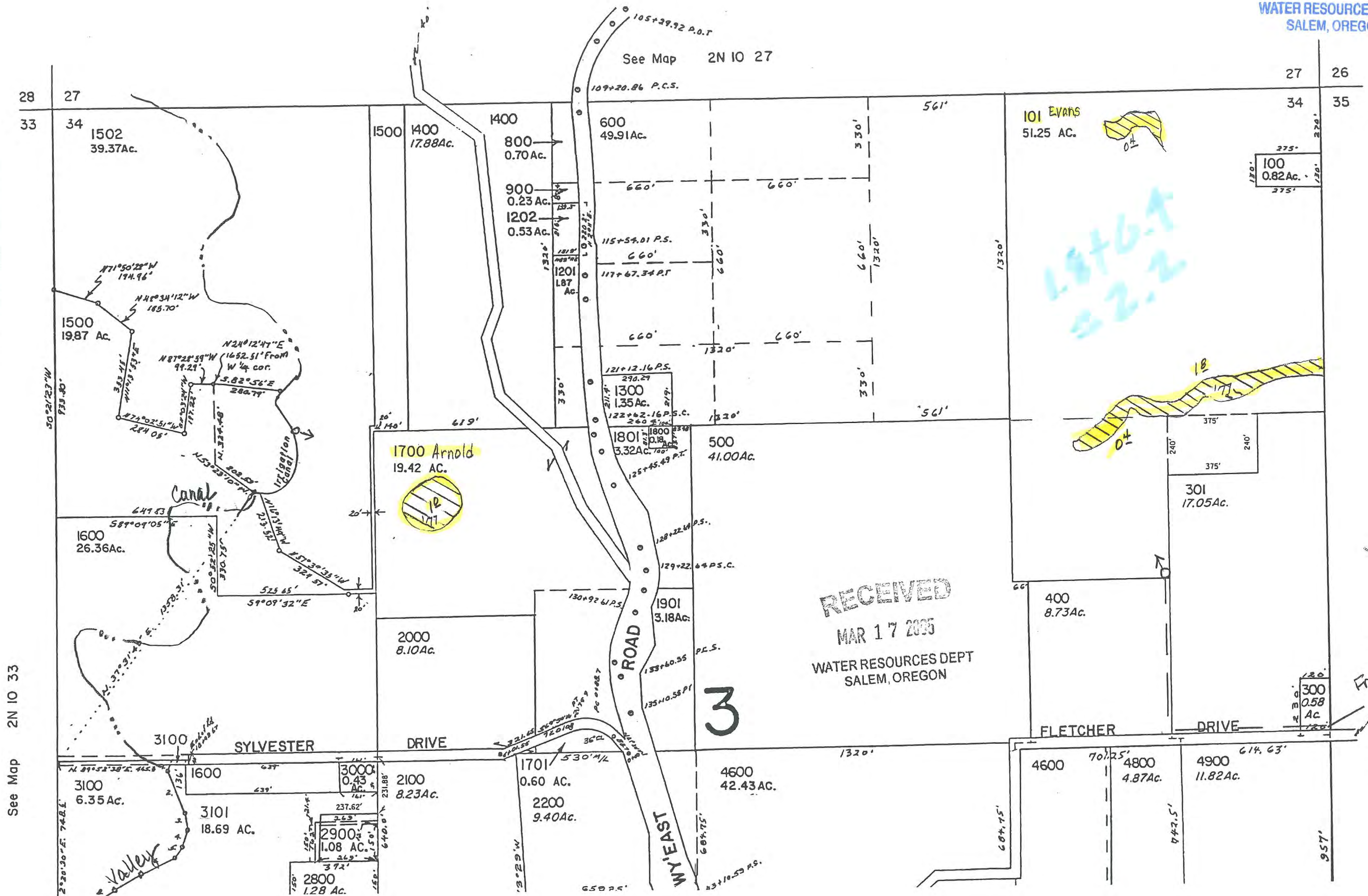
2N 10 3

THIS MAP WAS PREPARED FOR
ASSESSMENT PURPOSE ONLY

RECEIVED

APR 01 2008

WATER RESOURCES DEPT
SALEM, OREGON



- CANCELLED NO.
- 2901
 - 3102
 - 3601
 - 3002
 - 3003
 - 1000
 - 3001
 - 1501
 - 2300
 - 1900
 - 700
 - 1100
 - 1200
 - 200

RECEIVED
MAR 17 2005
WATER RESOURCES DEPT
SALEM, OREGON

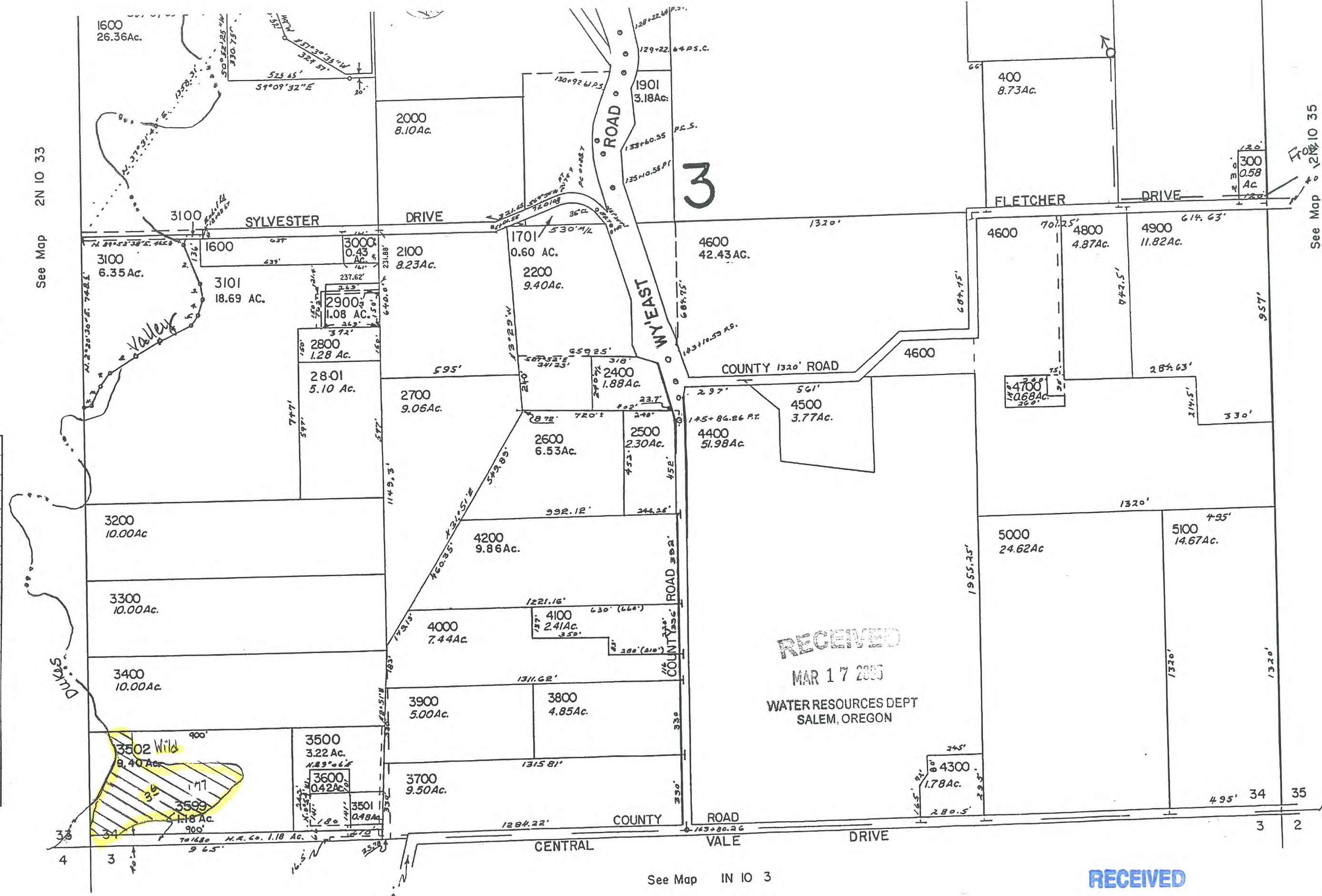
See Map 2N 10 35
From Chipping
Line

- L 3100
- 20' 00" W. 48.3'
 - 46' 15" E. 177.4'
 - 35' 45" E. 71.2'
 - 25' 45" W. 67.8'
 - 07' 00" W. 51.3'
 - 47' 45" W. 150.5'
 - 14' 30" W. 150.4'
 - 15' 00" W. 138.2'
 - 23' 00" W. 71'
 - 07' 30" W. 90'
 - 29' 00" W. 34'

T. L. 3100

1. S. 18° 20' 00" W. 48.2'
2. S. 20° 46' 15" E. 177.4'
3. S. 8° 35' 45" E. 71.8'
4. S. 16° 25' 45" W. 67.0'
5. S. 34° 07' 00" W. 51.3'
6. S. 63° 47' 45" W. 150.1'
7. S. 58° 14' 30" W. 150.1'
8. S. 60° 15' 00" W. 138.2'
9. S. 40° 23' 00" W. 71'
10. S. 27° 07' 30" W. 90'
11. S. 73° 29' 00" W. 34'

Map Legend	
Map Symbols	
	Turnout Box
	Open Ditch
	Pipeline
	Property Line
Water Right Certificate	
	P - 43395
	P - 46707
East Fork Irrigation District Hood River, Oregon	
Section 2N-10-34	
Scale 1" = 400 cms	



See Map 2N 10 33

See Map 12N 10 35

See Map IN 10 3

RECEIVED
APR 01 2008

WATER RESOURCES DEPT. REVISED 3-2-99,
SALEM, OREGON

THIS MAP WAS PREPARED FOR ASSESSMENT PURPOSE ONLY

SECTION 35 T2N R10E WM HOOD RIVER COUNTY

1" = 400'

2N 10 36

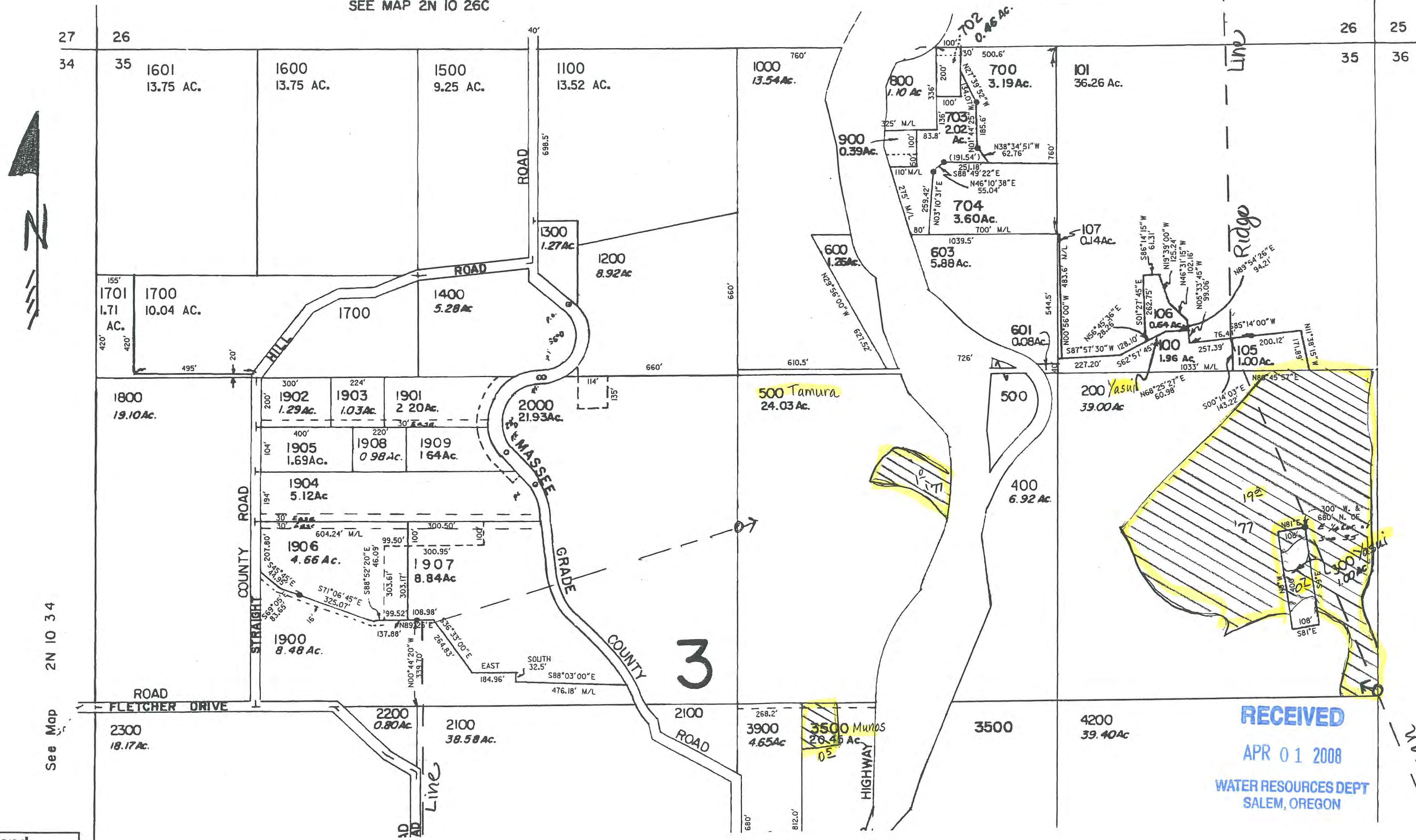
RECEIVED

MAR 17 2005

WATER RESOURCES DEPT
SALEM, OREGON

SEE MAP 2N 10 26D

SEE MAP 2N 10 26C



CANCELLED NO

- 3901
- 102
- 103
- 104
- 3200
- 701
- 602
- 2001
- 3701
- 3702
- 4000
- 4100

TL 500 anomaly

RECEIVED

APR 01 2008

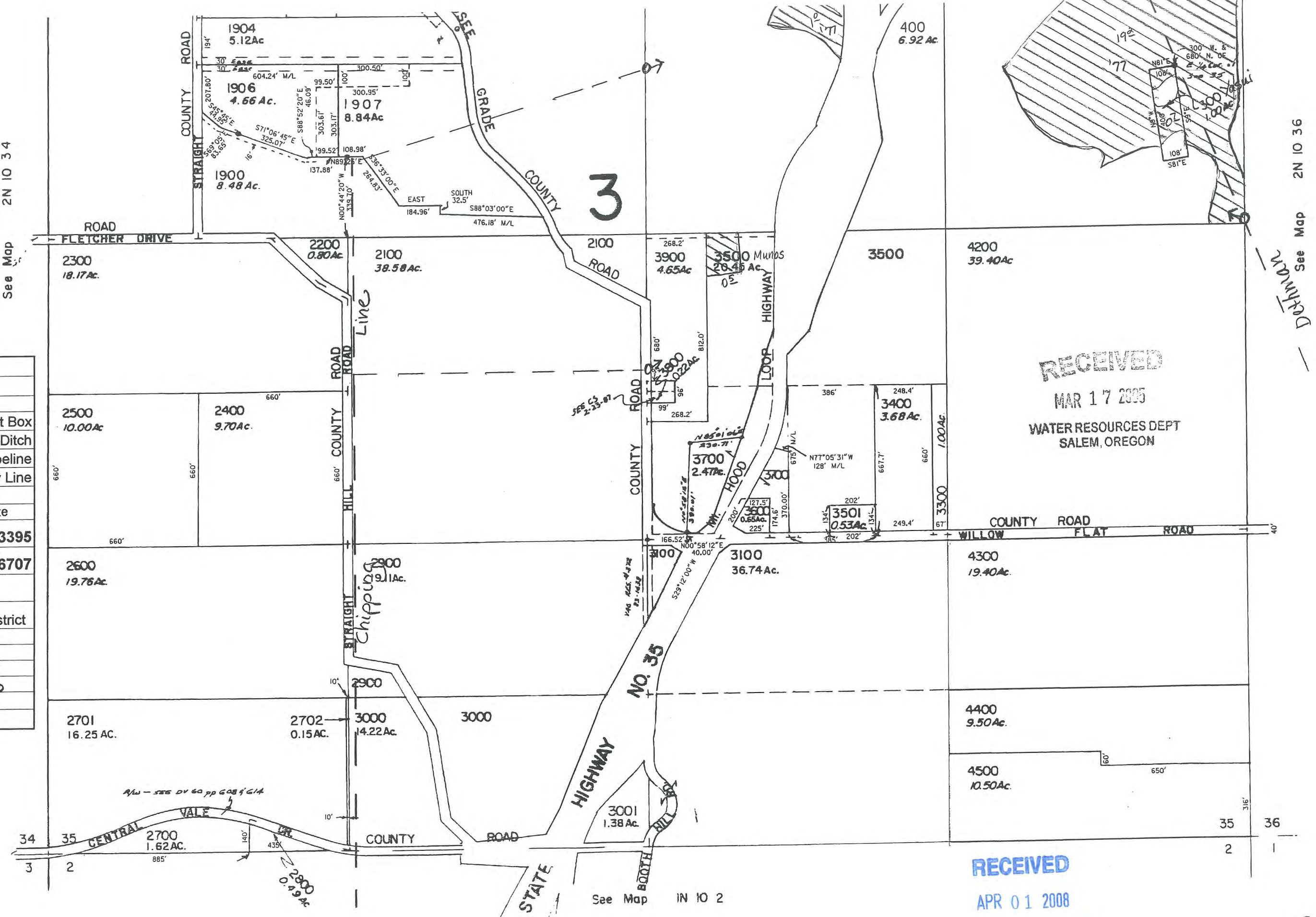
WATER RESOURCES DEPT
SALEM, OREGON

See Map 2N 10 34

See Map 2N 10 36

Map Legend

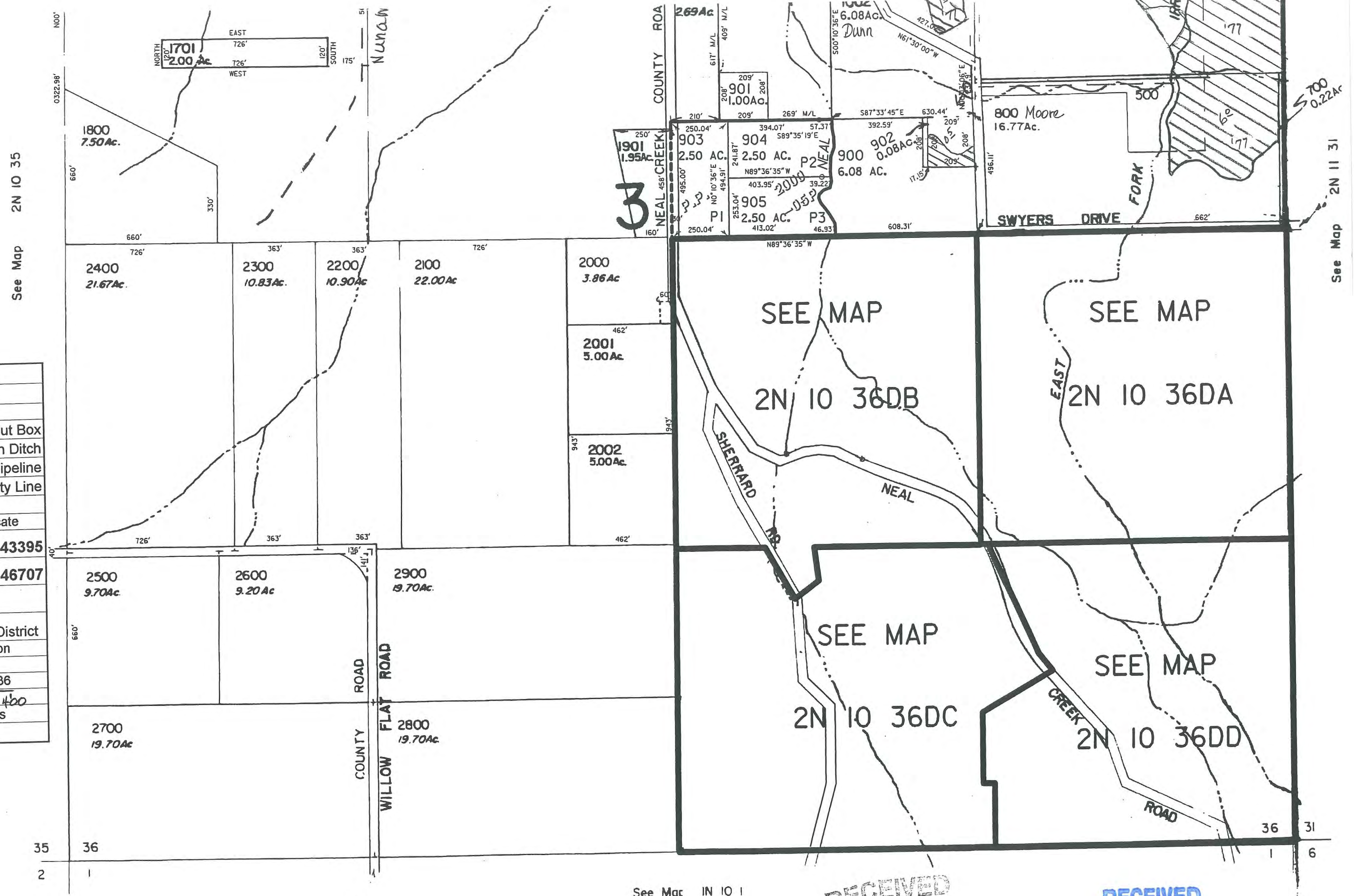
Map Legend	
Map Symbols	
	Turnout Box
	Open Ditch
	Pipeline
	Property Line
Water Right Certificate	
	P - 43395
	P - 46707
East Fork Irrigation District Hood River, Oregon	
Section 2N-10-35	
Scale 1" = 400 cms	



RECEIVED
 APR 01 2008
 WATER RESOURCES DEPT
 SALEM, OREGON
 REVISED 5-10-99, JD

2N

Map Legend	
Map Symbols	
	Turnout Box
	Open Ditch
	Pipeline
	Property Line
Water Right Certificate	
	P - 43395
	P - 46707
East Fork Irrigation District Hood River, Oregon	
Section 2N-10-36	
Scale 1" = 400 cms	



See Map 2N 10 35

See Map 2N 11 31

See Map IN 10 1

RECEIVED
MAR 17 2005
WATER RESOURCES DEPT
SALEM, OREGON

RECEIVED
APR 01 2008
WATER RESOURCES DEPT
SALEM, OREGON

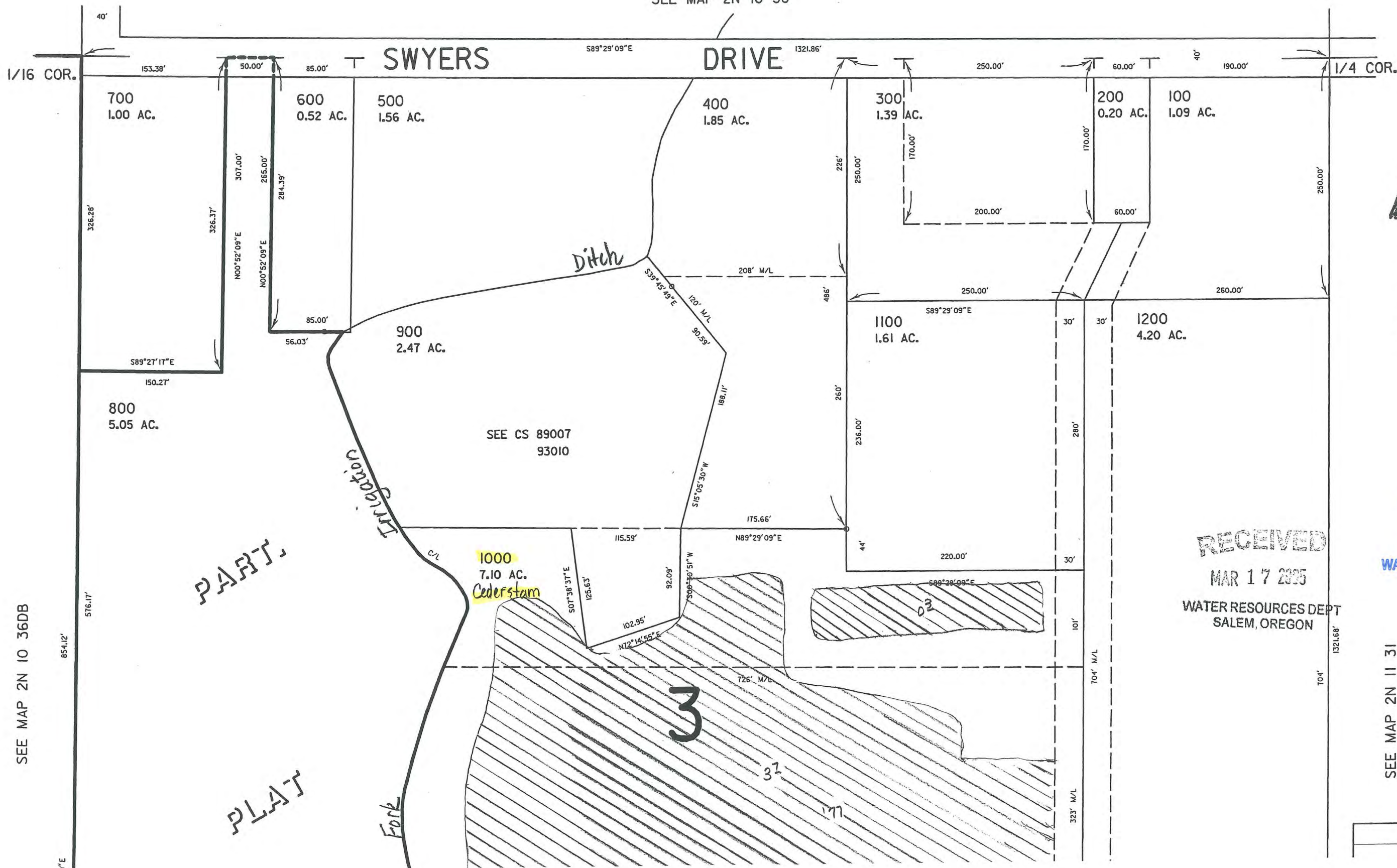
THIS MAP WAS PREPARED FOR ASSESSMENT PURPOSE ONLY

(A) (D)
NE1/4SE1/4 SEC. 36 T.2N. R.10E. W.M.
HOOD RIVER COUNTY

2N 10 36D/

1" = 100'

SEE MAP 2N 10 36



RECEIVED

APR 01 2008

WATER RESOURCES DEPT
SALEM, OREGON

RECEIVED

MAR 17 2005

WATER RESOURCES DEPT
SALEM, OREGON

SEE MAP 2N 10 31

Map Legend

SEE MAP 2N 10 36DB

PART.

PLAT

SEE MAP 2N 10 36DB

PART.

PLAT

PAR. 1

PAR. 2

NEAL CR.
RD.

93-15

1000
7.10 AC.
Cederstam

1400
5.04 AC.

1300
6.66 AC.

SEE MAP 2N 10 36DD

RECEIVED

MAR 17 2005

WATER RESOURCES DEPT
SALEM, OREGON

SEE MAP 2N 11 31

Map Legend	
Map Symbols	
	Turnout Box
	Open Ditch
	Pipeline
	Property Line
Water Right Certificate	
	P - 43395
	P - 46707
East Fork Irrigation District Hood River, Oregon	
Section 2N-10-36DA	
Scale 1" = 100 cms	

1/16 COR.

RECEIVED

APR 01 2008

WATER RESOURCES DEPT
SALEM, OREGON

2N 10 36DA

Revised 7/24/00, JD



THIS MAP WAS PREPARED FOR
ASSESSMENT PURPOSE ONLY

SECTION 6 T.2N. R.11E. W.M. HOOD RIVER COUNTY

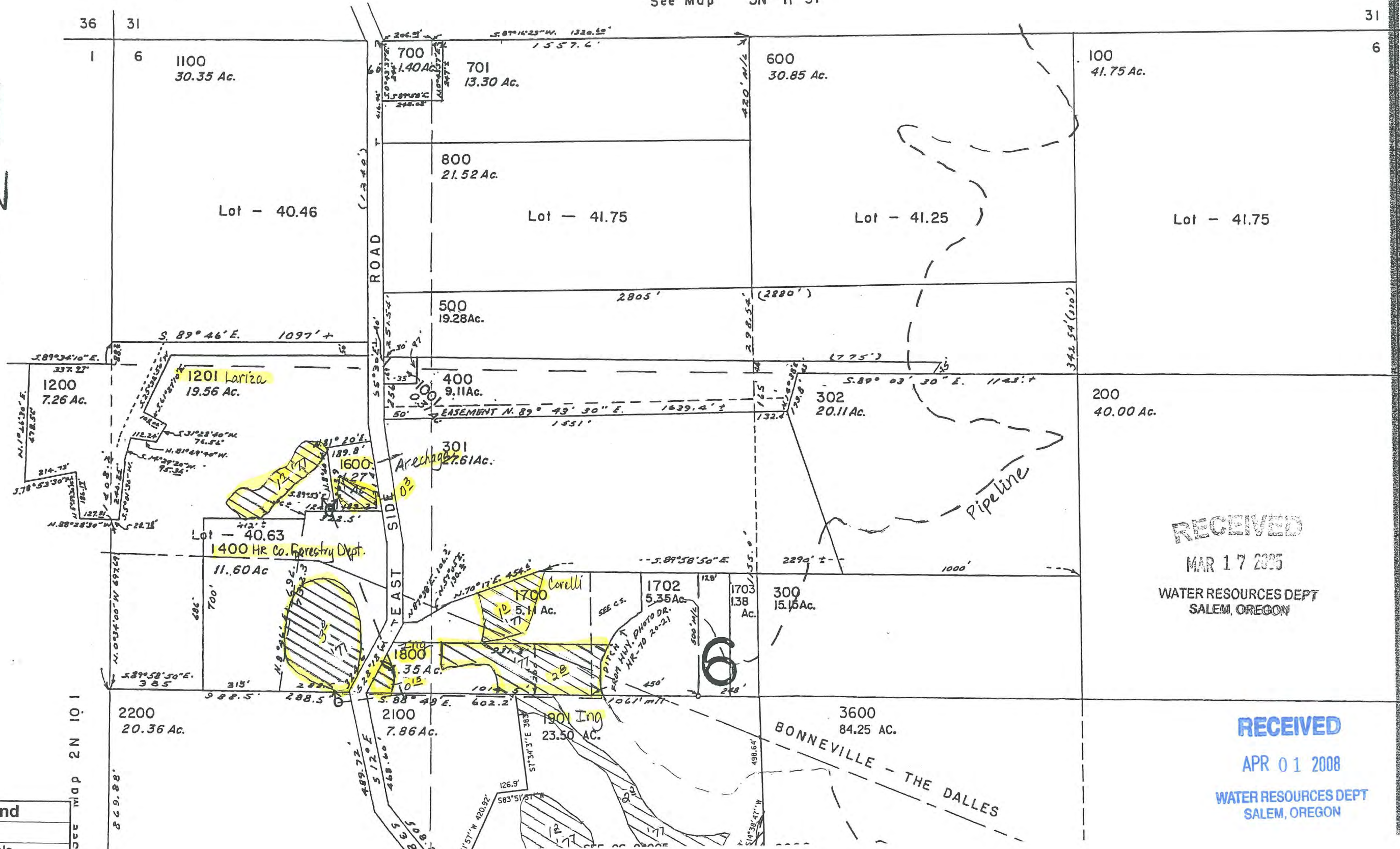
1" = 400'

2N 11

See Map 3N 11 31

CANCELLED NO.'S

- 1902
- 1903
- 1701
- 1300
- 1500
- 1705
- 1704
- 900
- 1000
- 3702
- 3700



RECEIVED
MAR 17 2005
WATER RESOURCES DEPT
SALEM, OREGON

RECEIVED
APR 01 2008
WATER RESOURCES DEPT
SALEM, OREGON

Block 50°30'E

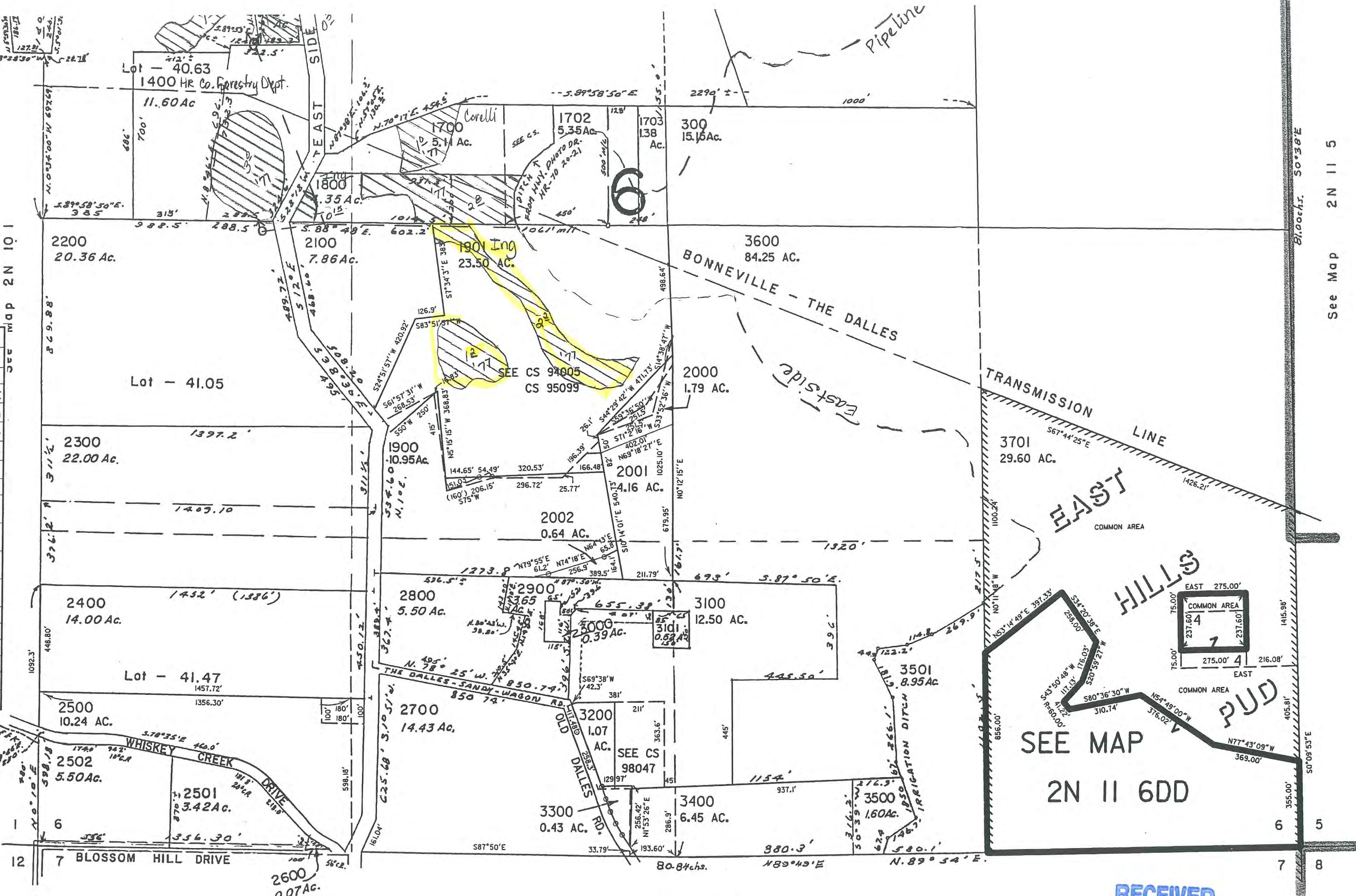
See Map 2N 11 5

Legend

Symbol

See map 2N 10 1

Map Legend	
Map Symbols	
	Turnout Box
	Open Ditch
	Pipeline
	Property Line
Water Right Certificate	
	P - 43395
	P - 46707
East Fork Irrigation District Hood River, Oregon	
Section 2N-11-06	
Scale 1" = 400 cms	



SEE MAP 2N 10 1

See Map 2N 11 5

See Map 2N 11 7

RECEIVED
MAR 17 2005
WATER RESOURCES DEPT
SALEM, OREGON

RECEIVED
APR 01 2008
WATER RESOURCES DEPT
SALEM, OREGON

THIS MAP WAS PREPARED FOR ASSESSMENT PURPOSE ONLY

Section 7 T2N R11E WM

2N 11'

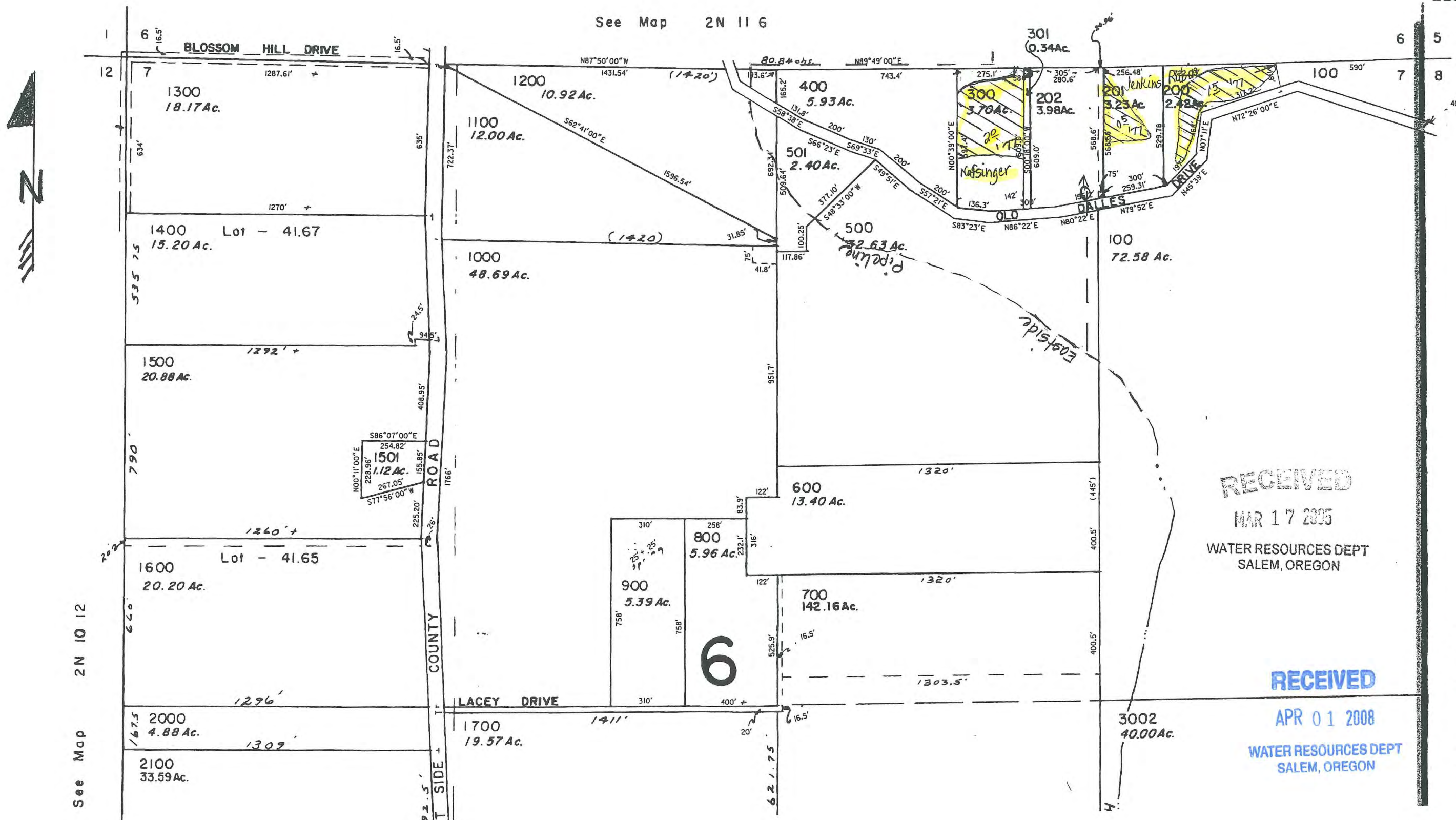
Hood River County

1" = 400'

CANCELLED NO.

- 1900
- 2900
- 302
- 3001
- 2200

See Map 2N 11 6



RECEIVED

MAR 17 2005

WATER RESOURCES DEPT
SALEM, OREGON

RECEIVED

APR 01 2008

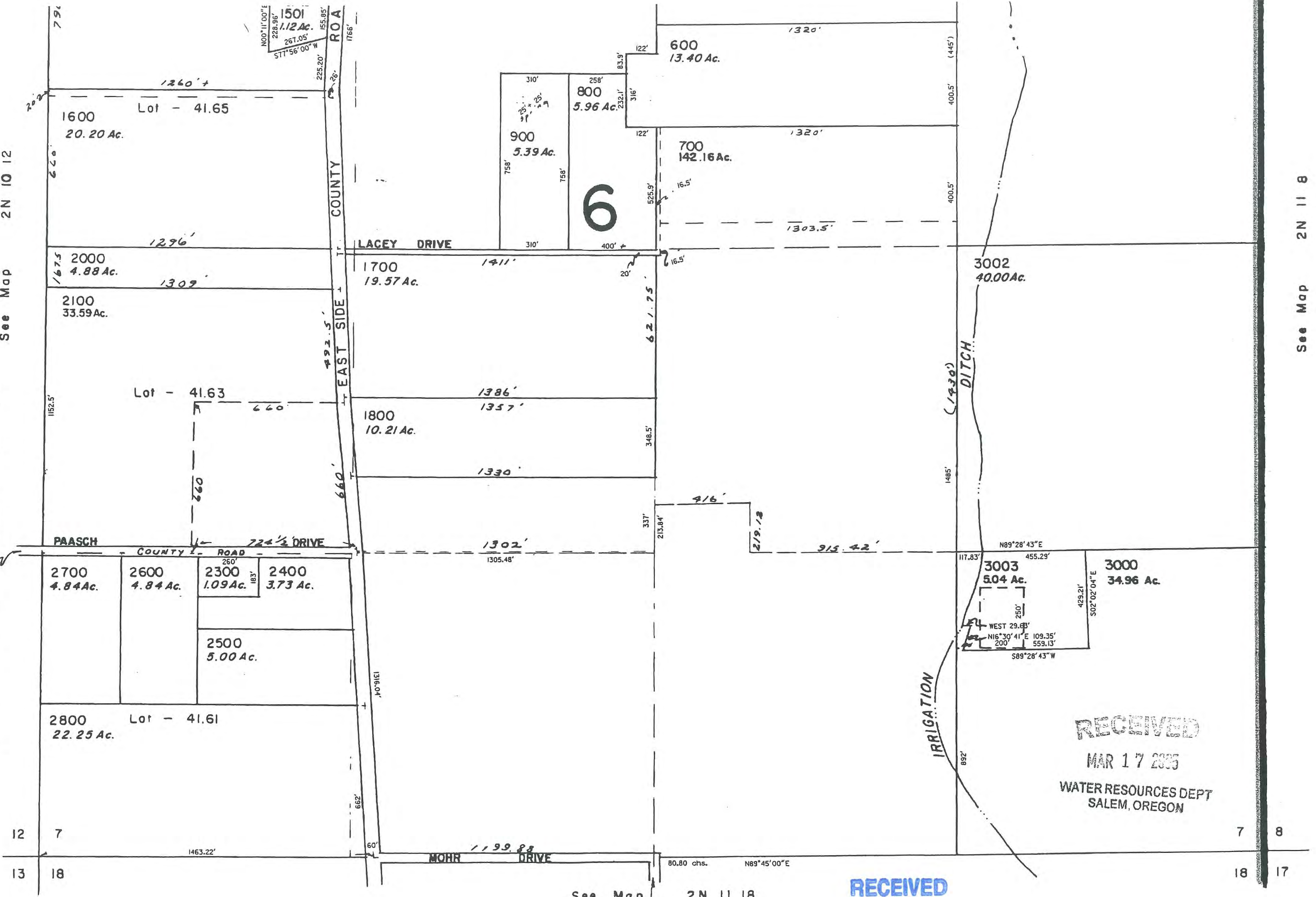
WATER RESOURCES DEPT
SALEM, OREGON

See Map 2N 10 12

See Map 2N 11 8

See Map 2N 10 12

Map Legend	
Map Symbols	
	Turnout Box
	Open Ditch
	Pipeline
	Property Line
Water Right Certificate	
	P - 43395
	P - 46707
East Fork Irrigation District Hood River, Oregon	
Section 2N-11-07	
Scale 1" = 400 cms	



See Map 2N 11 8

See Map 2N 11 18

RECEIVED

MAR 17 2005

WATER RESOURCES DEPT
SALEM, OREGON

RECEIVED

APR 01 2008

WATER RESOURCES DEPT
SALEM, OREGON

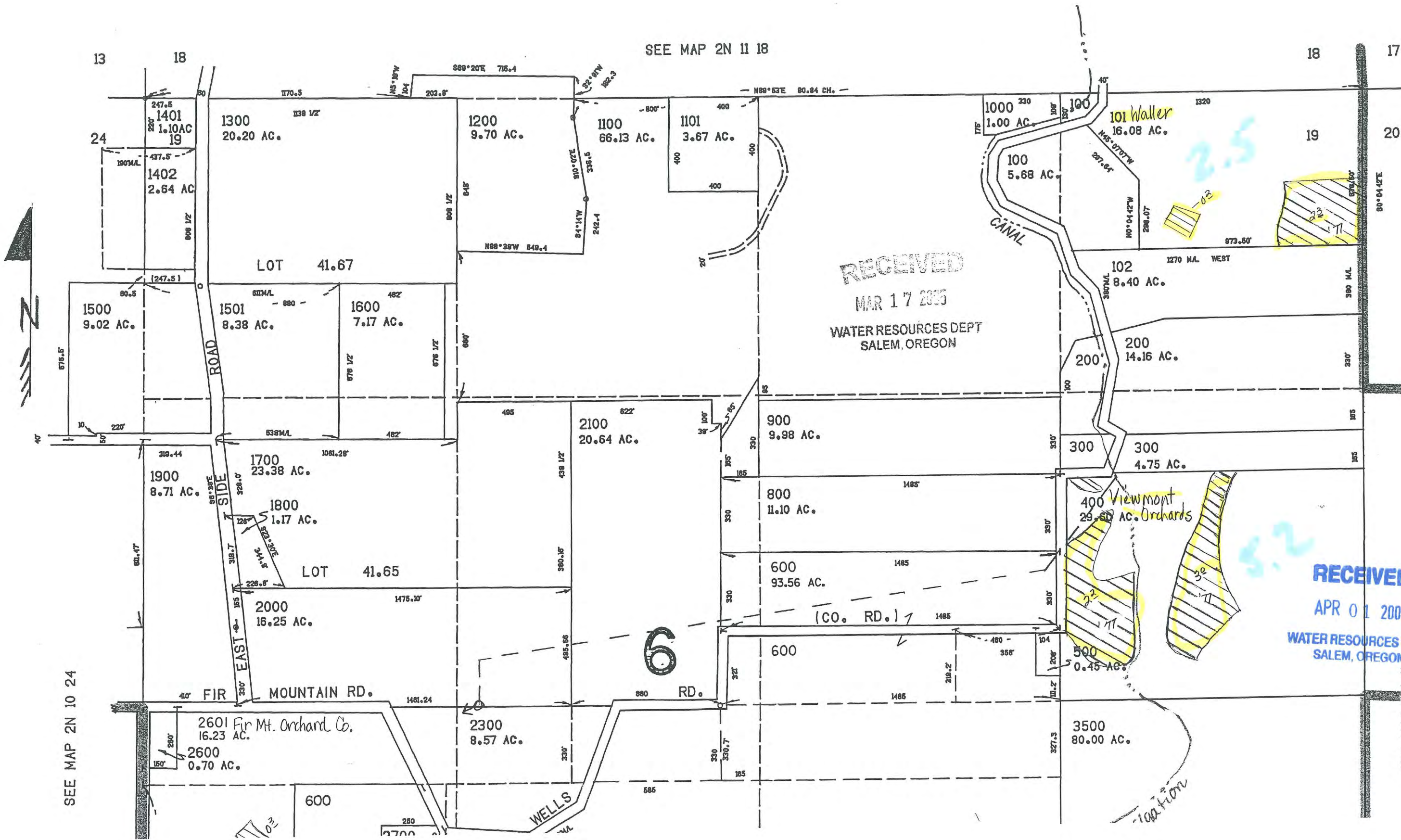
REVISED 10-4-96, LC

THIS MAP WAS PREPARED FOR ASSESSMENT PURPOSE ONLY

SECTION 19 T.02N. R.11E. W.M. HOOD RIVER COUNTY

1"=400'

SEE MAP 2N 11 18



SEE MAP 2N 10 24

SEE MAP 2N 11

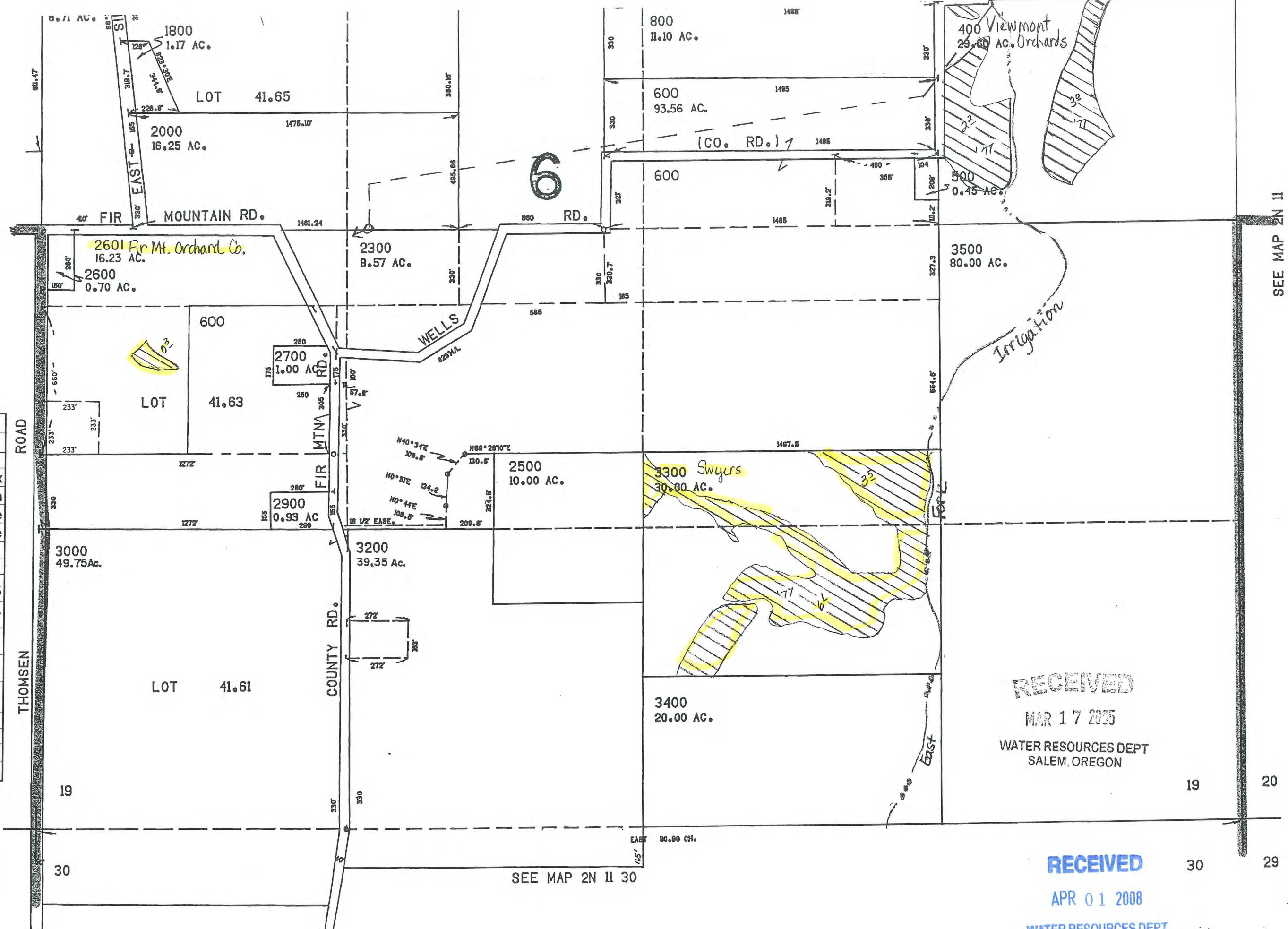
RECEIVED
APR 01 2008
WATER RESOURCES DEPT
SALEM, OREGON

RECEIVED
MAR 17 2005
WATER RESOURCES DEPT
SALEM, OREGON

SEE MAP 2N 10 24

SEE MAP 2N 11

Map Legend	
Map Symbols	
	Turnout Box
	Open Ditch
	Pipeline
	Property Line
Water Right Certificate	
	P - 43395
	P - 46707
East Fork Irrigation District Hood River, Oregon	
Section 2N-11-19	
Scale 1" = 400 cms	



RECEIVED
MAR 17 2005
WATER RESOURCES DEPT
SALEM, OREGON

RECEIVED
APR 01 2008
WATER RESOURCES DEPT
SALEM, OREGON

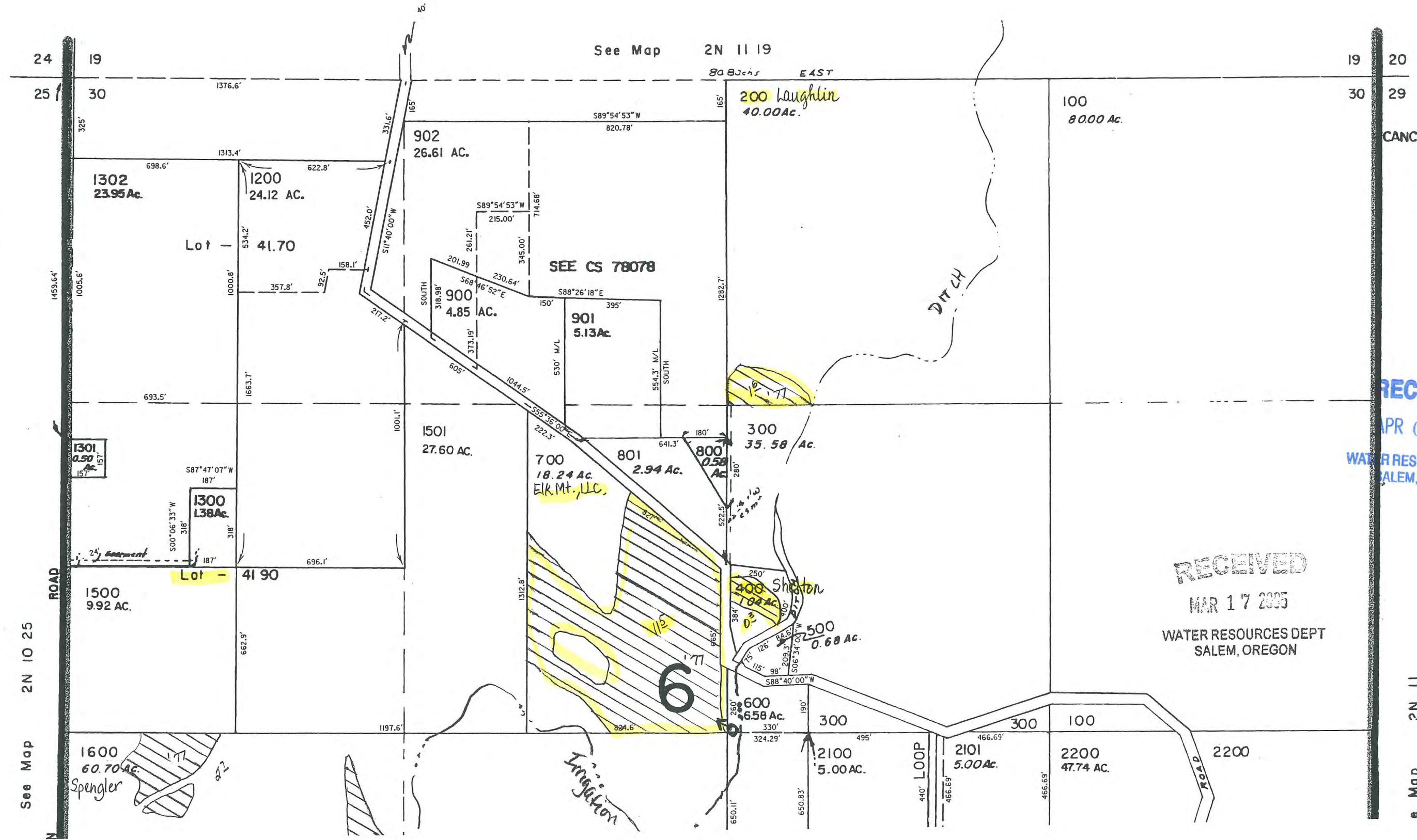
SEE MAP 2N 11 30

THIS MAP WAS PREPARED FOR ASSESSMENT PURPOSE ONLY

Section 30 T.2N. R.11E. W.M.
Hood River County

2N 11 30

1" = 400'



CANCELLED NO'
2001
1100
1000
1400

RECEIVED
APR 01 2008
WATER RESOURCES DEPT
SALEM, OREGON

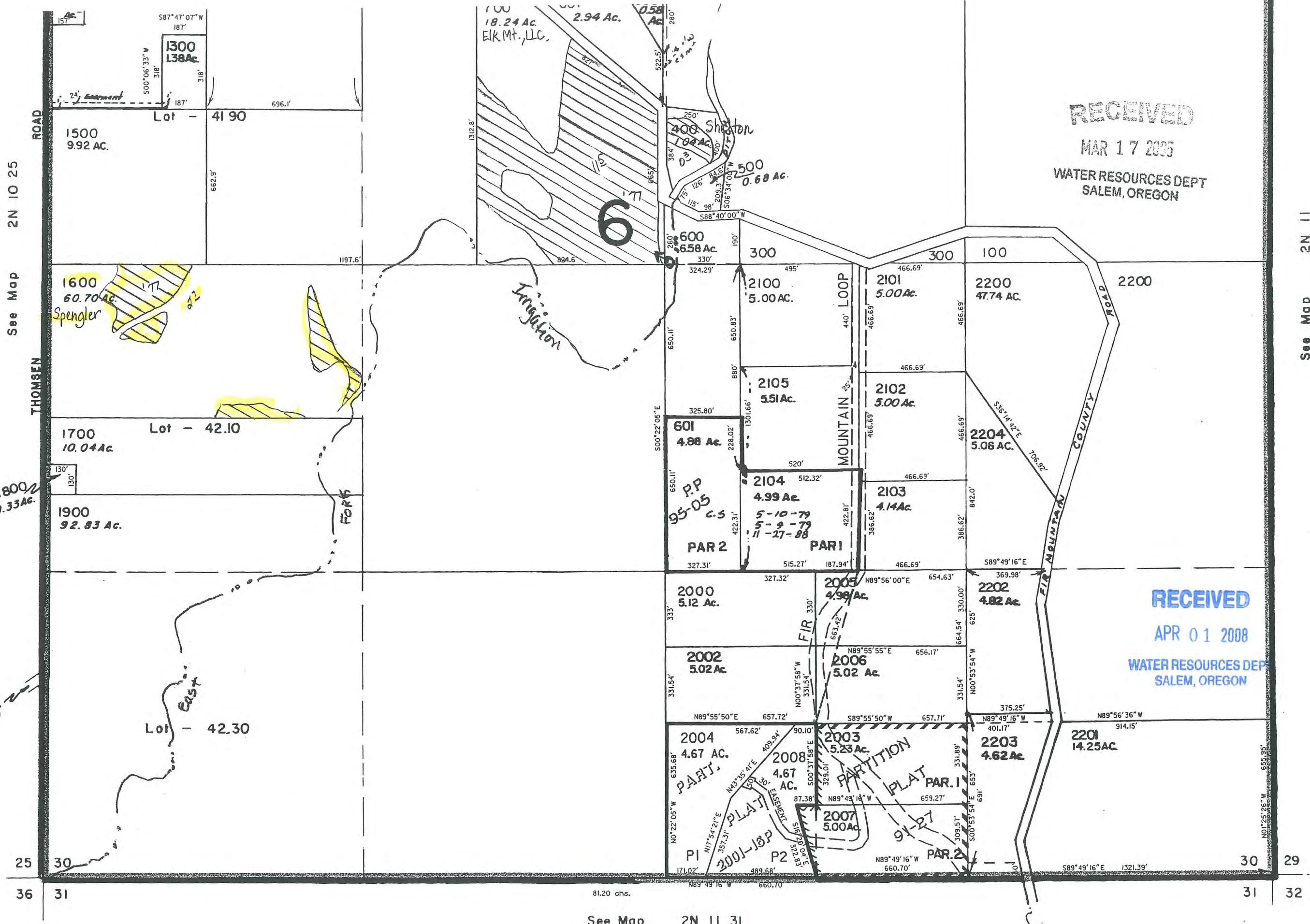
RECEIVED
MAR 17 2005
WATER RESOURCES DEPT
SALEM, OREGON

See Map 2N 11

RECEIVED
MAR 17 2005
WATER RESOURCES DEPT
SALEM, OREGON

RECEIVED
APR 01 2008
WATER RESOURCES DEPT
SALEM, OREGON

Map Legend	
Map Symbols	
	Turnout Box
	Open Ditch
	Pipeline
	Property Line
Water Right Certificate	
	P - 43395
	P - 46707
East Fork Irrigation District Hood River, Oregon	
Section 2N-11-30	
Scale 1" = 400 cms	



See Map 2N 11 31

See Map 2N 11

THIS MAP WAS PREPARED FOR
ASSESSMENT PURPOSE ONLY

SECTION 31 T.3N. R.II.E. W.M. HOOD RIVER COUNTY

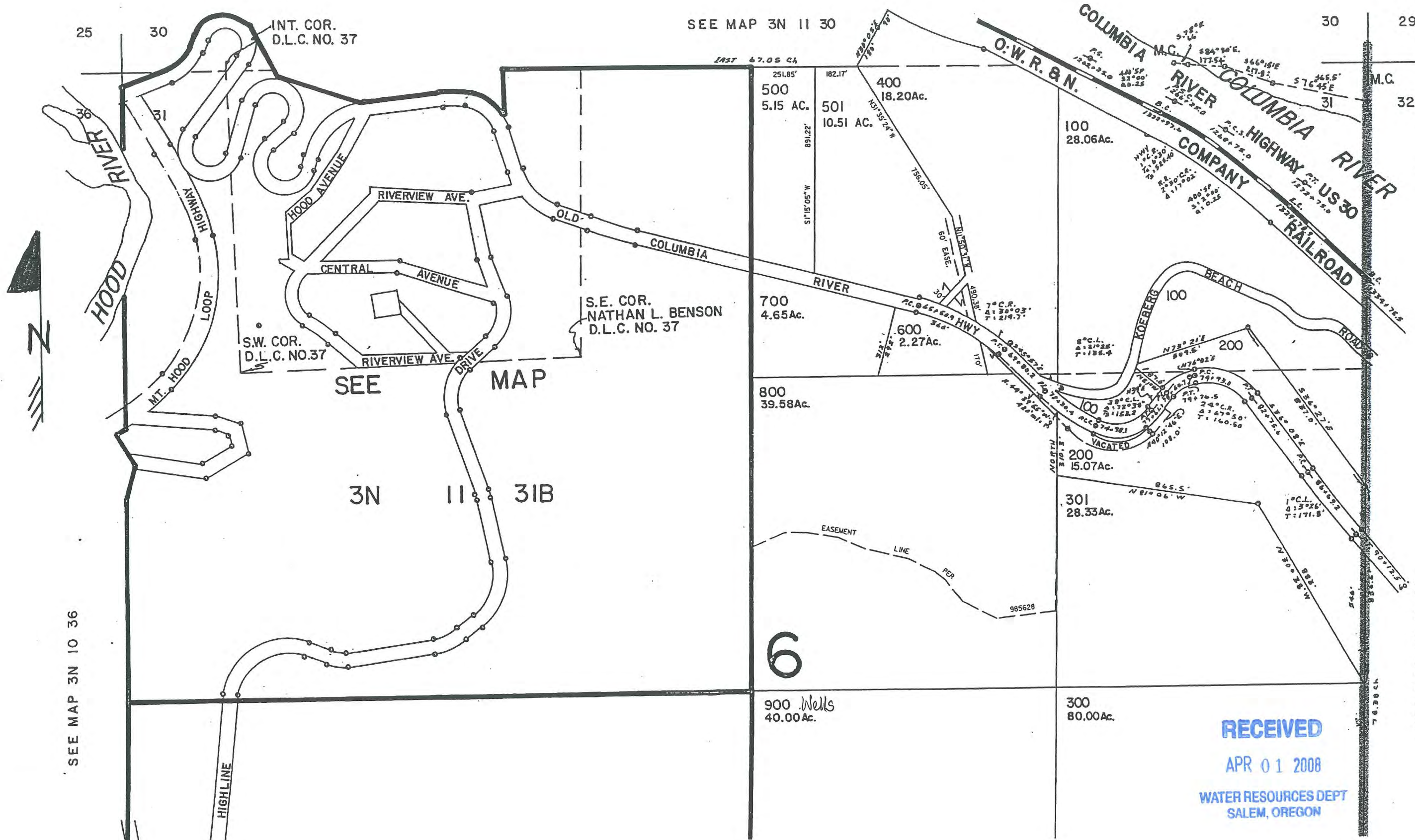
1" = 400'

RECEIVED

MAR 17 2005

WATER RESOURCES DEPT
SALEM, OREGON

300



CANCEL
1000th
201

SEE MAP 3N 11 32

SEE MAP 3N 10 36

RECEIVED

APR 01 2008

WATER RESOURCES DEPT
SALEM, OREGON

THIS MAP WAS PREPARED FOR ASSESSMENT PURPOSE ONLY

(B)
NW1/4 SEC. 31 T.3N. R.1E. W.M.
HOOD RIVER COUNTY

1" = 200'

RECEIVED

MAR 17 2005

WATER RESOURCES DEPT
SALEM, OREGON

SEE MAP 3N 11 30

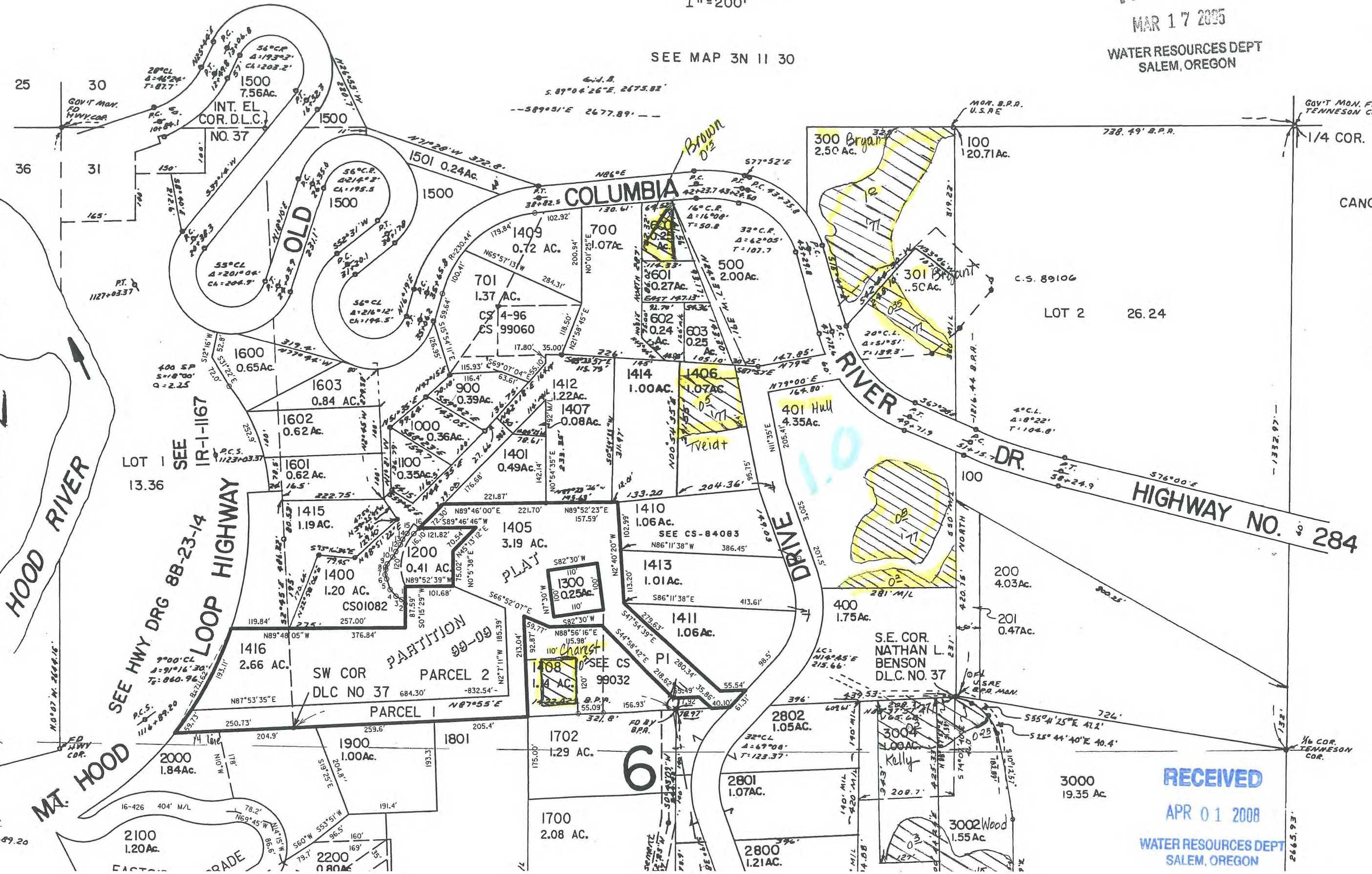
644.8
S. 87°04'26"E. 2675.82'
--589°51'E 2677.89'--

MON. B.P.A.
U.S.A.E

GOV'T MON. FD
TENNESON COR.

CANCEL
14
14
18
21
22
23
23
23

- PARCEL 1200
1. S0°15'29"W 36.73'
 2. N41°51'30"W 11.89'
 3. N58°10'58"W 14.21'
 4. N42°36'59"W 19.06'
 5. N17°43'33"W 23.80'
 6. N20°34'48"W 10.09'
 7. N9°26'06"E 10.99'
 8. N7°46'56"W 5.24'
 9. N29°48'29"E 7.80'
 10. N37°46'59"E 19.10'
 11. N31°42'01"E 13.11'
 12. N34°40'04"E 17.66'
 13. N24°09'48"E 12.75'
 14. N37°45'40"E 15.29'
 15. N34°24'30"E 25.22'
 16. S49°25'07"E 15.11'



SEE MAP 3N 10 36A

SEE IR-1-1167
SEE HWY DRG 8B-23-14
SEE HWY DRG 8B-23-14
SEE HWY DRG 8B-23-14

MT. HOOD

6

RECEIVED

APR 01 2008

WATER RESOURCES DEPT
SALEM, OREGON

THIS MAP WAS PREPARED FOR
ASSESSMENT PURPOSE ONLY

(C)
SW1/4 SEC. 31 T.3N. R.1E. W.M.
HOOD RIVER COUNTY

3N

1" = 200'

- PARCEL 200:
1. S 89° 24' 41" W 28.71'
 2. N 64° 12' 24" W 55.90'
 3. N 0° 35' 19" W 25'
 4. N 89° 24' 41" E 50'
 5. N 0° 35' 19" W 25'
 6. N 61° 11' 36" E 49.11'
 7. N 38° 55' 30" E 104.29'
 8. N 55° 06' 28" E 71.76'
 9. N 50° 28' 32" E 67.02'

SEE MAP 3N 11 31B

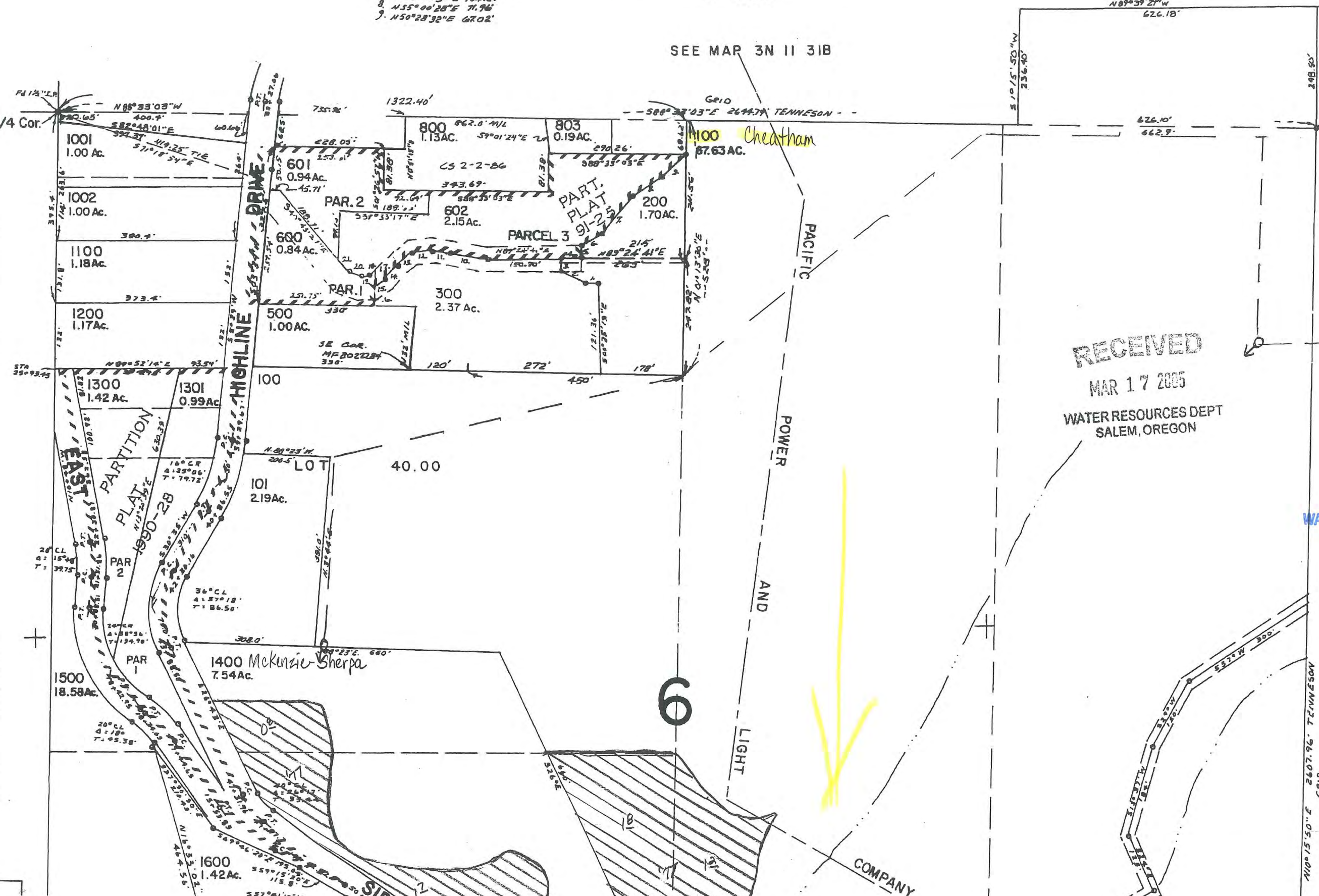
03

1. S 80° 48' 24" E 84.73'
2. S 80° 29' 48" E 34.27'
3. N 84° 23' 24" E 41.58'
4. N 80° 16' 27" E 39.69'
5. N 42° 34' 13" E 39.28'
6. N 53° 54' 38" E 24.87'
7. S 01° 24' 57" W 42.37'
8. S 01° 24' 57" W 30.71'
9. N 55° 56' 38" E 15.36'
10. N 85° 37' 40" E 16.20'
11. S 71° 14' 34" E 27.71'
12. S 40° 43' 21" E 55.92'

- CANCELLED
- 700
 - 900
 - 1000
 - 804
 - 400
 - 301
 - 805



SEE MAP 3N 10 36



RECEIVED
MAR 17 2005
WATER RESOURCES DEPT
SALEM, OREGON

RECEIVED
APR 01 2008
WATER RESOURCES DEPT
SALEM, OREGON

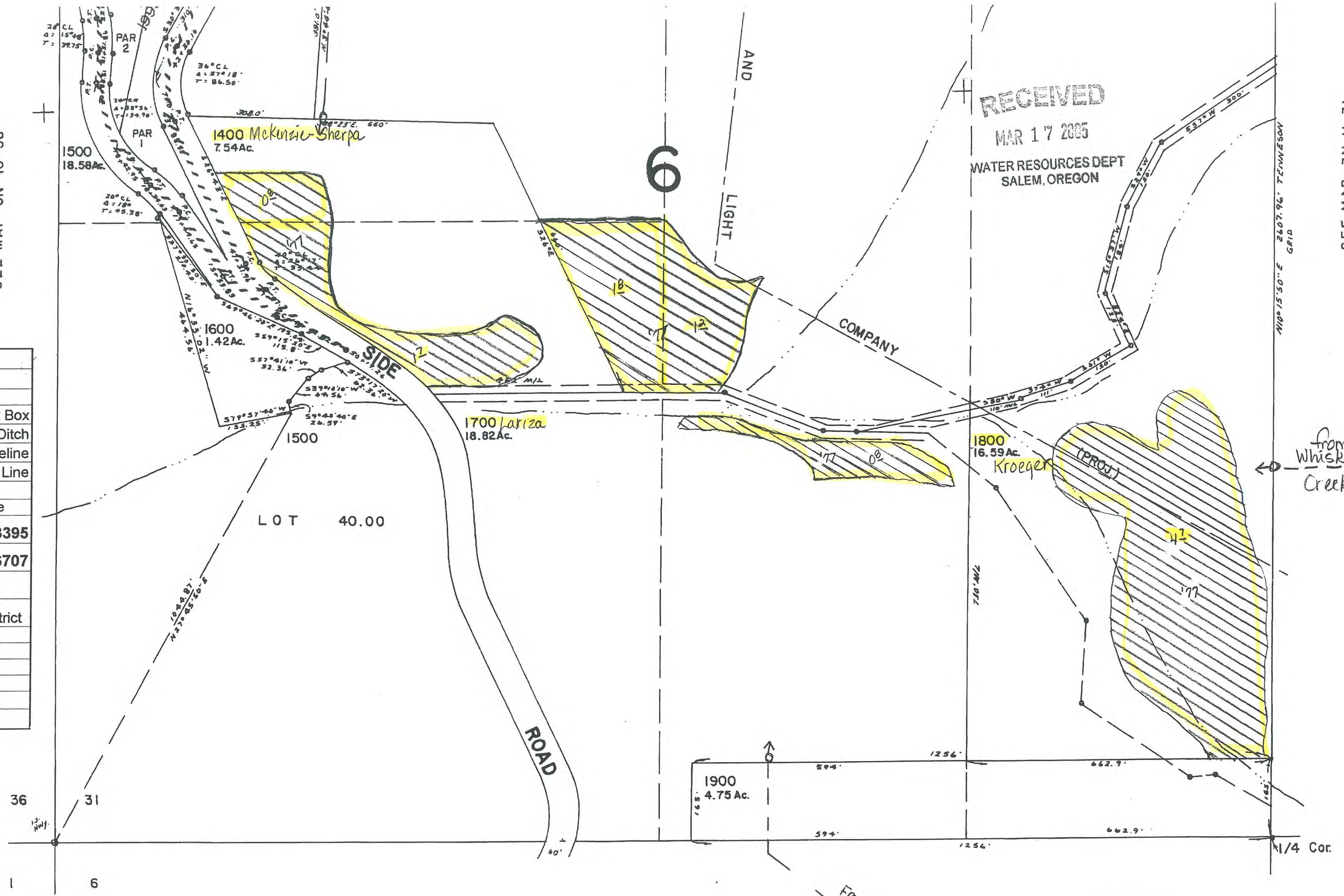
SEE MAP 3N 11 31

Map Legend



SEE MAP 3N 10 36

Map Legend	
Map Symbols	
	Turnout Box
	Open Ditch
	Pipeline
	Property Line
Water Right Certificate	
	P - 43395
	P - 46707
East Fork Irrigation District Hood River, Oregon	
Section 3N-11-31C	
Scale 1" = 200 cms	



RECEIVED
MAR 17 2005
WATER RESOURCES DEPT
SALEM, OREGON

SEE MAP 3N 11 31

from Whiskey Creek L



SEE MAP 2N 11 6

From Eastside Pipeline

RECEIVED
APR 01 2008
WATER RESOURCES DEPT
SALEM, OREGON

Revised 12/14/99