

T. 26S., R. 33E., W.M.

# FINAL PROOF SURVEY UNDER

APPL. G-10258

PER. G-9324

RECEIVED

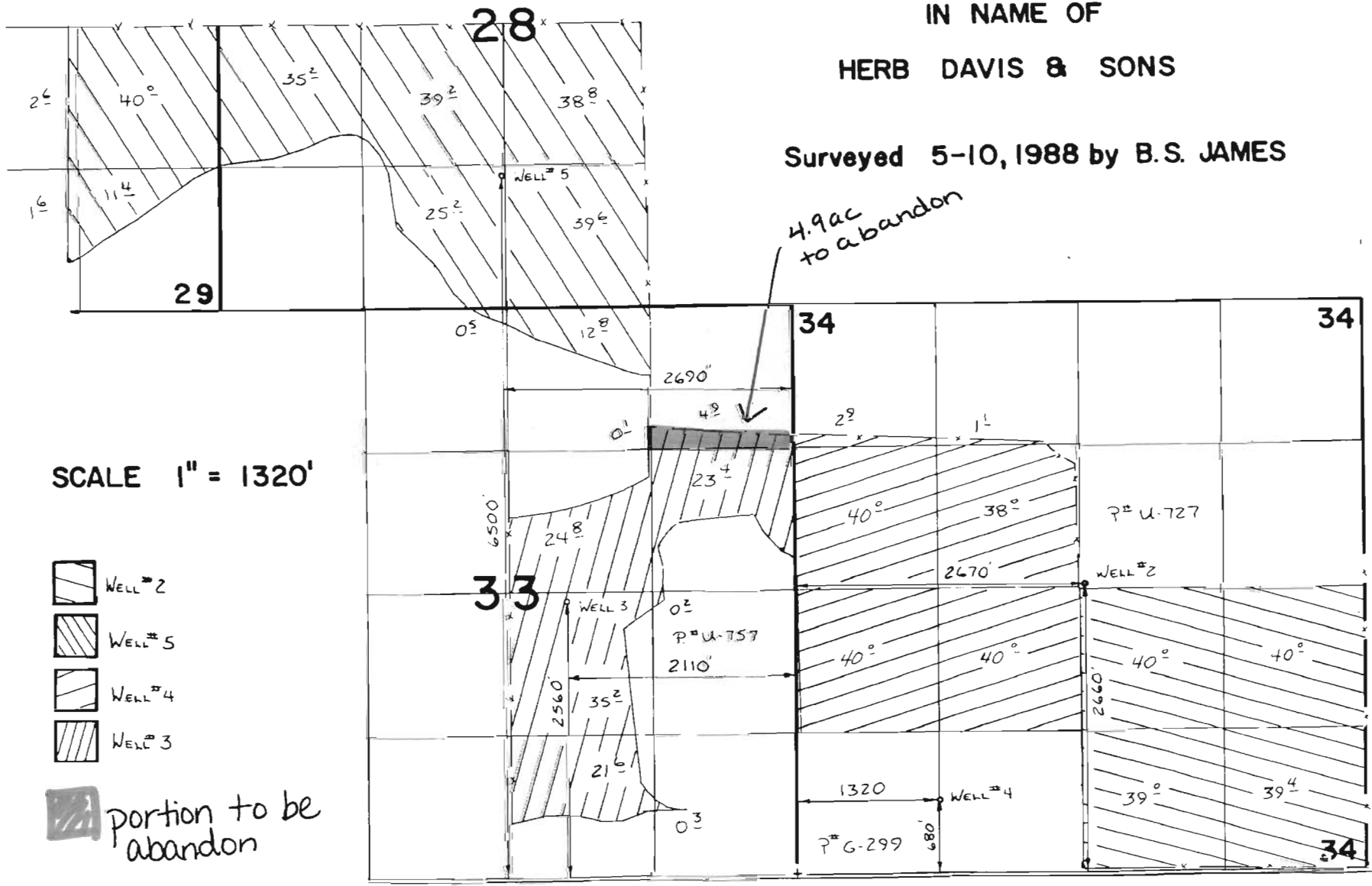
AUG 25 2008

WATER RESOURCES DEPT.  
SALEM, OREGON





IN NAME OF


HERB DAVIS & SONS

Surveyed 5-10, 1988 by B.S. JAMES



SCALE 1" = 1320'

-  WELL #2
-  WELL #5
-  WELL #4
-  WELL #3

 portion to be abandon