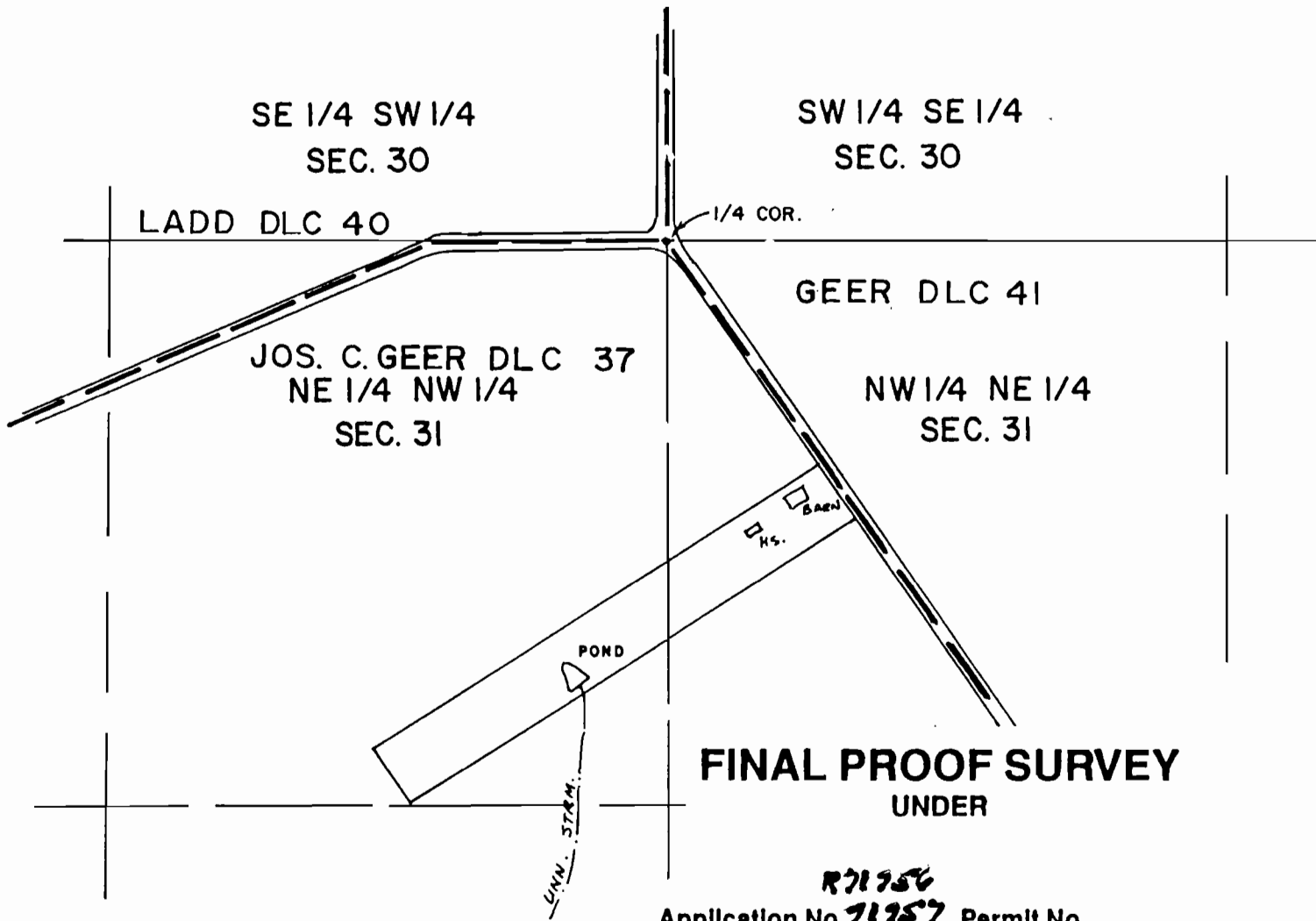
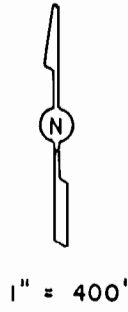


T. 3 S., R. 1 W., W. M.



RECEIVED  
SEP 14 1999  
WATER RESOURCES DIVISION  
SALEM, OREGON

FINAL PROOF SURVEY  
UNDER

R71956


Application No. ~~71957~~ Permit No. ....

IN NAME OF

DAVID CONNOR

SURVEYED ON SEPT. 11, 1991

Inspected Aug. 2, 1999



THIS MAP WAS PREPARED FOR THE PURPOSE OF IDENTIFYING THE LOCATION OF A WATER RIGHT ONLY AND IS NOT INTENDED TO PROVIDE LEGAL DIMENSIONS OR LOCATION OF PROPERTY OWNERSHIP LINES.

POND LOC. 200' W. & 1050' S. FROM N. 1/4 COR. SEC. 31