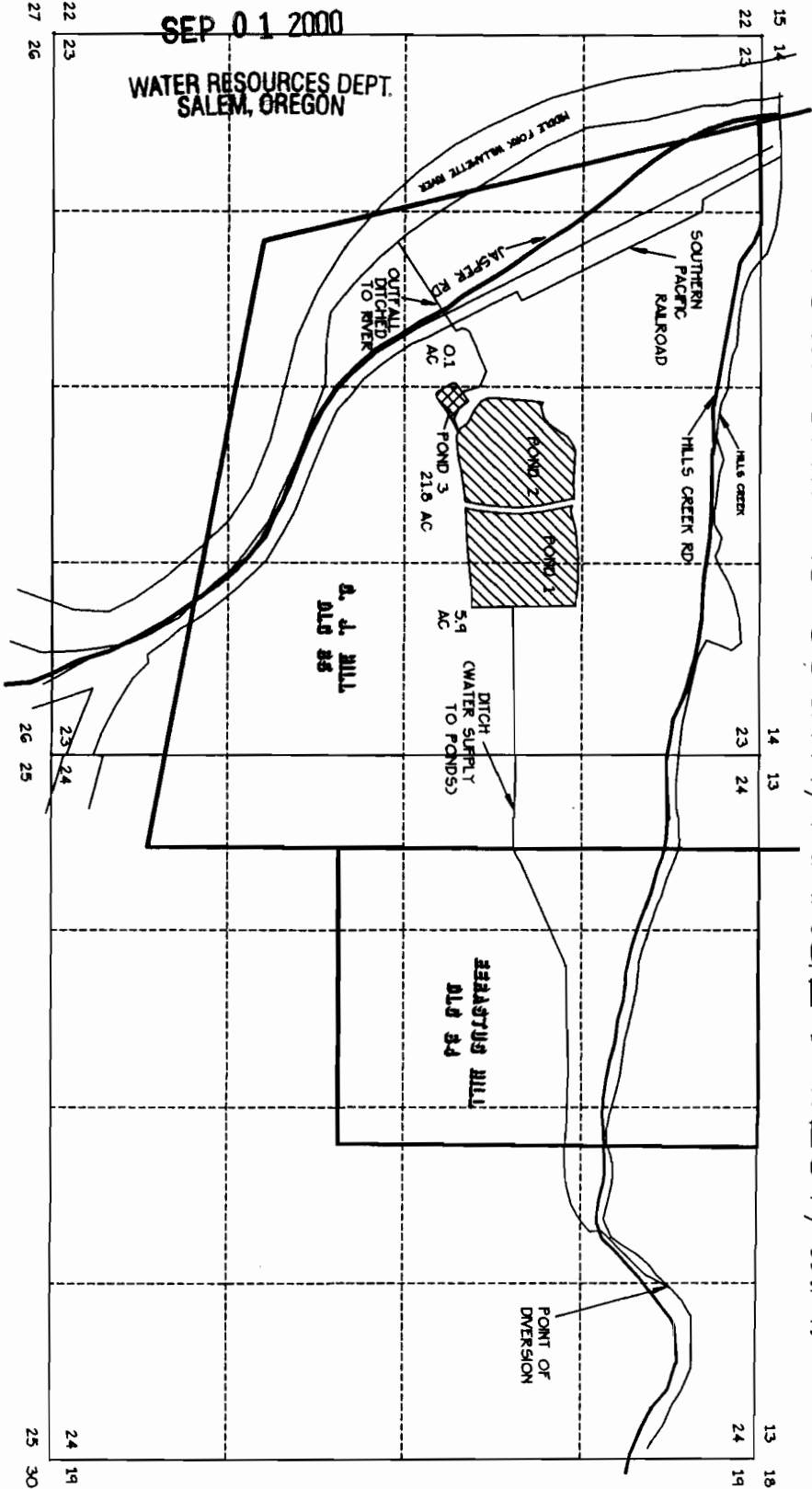


RECEIVED

SEP 01 2000

WATER RESOURCES DEPT.
SALEM, OREGON


TOWNSHIP 18 SOUTH, RANGE 2 WEST, W.M.



DIVERSION POINT LOCATION

652 FEET SOUTH AND 1240 FEET WEST OF
THE NORTHEAST CORNER OF SECTION 24.

POND LOCATION AREA




DENOTES AREA FOR WETLAND ENHANCEMENT



DENOTES AREA FOR FIRE PROTECTION

NOTE

THIS MAP WAS PREPARED FOR THE PURPOSE OF IDENTIFYING
THE LOCATION OF THE WATER RIGHT ONLY. IT IS NOT
INTENDED TO PROVIDE DIMENSIONS OR LOCATION OF
PROPERTY OWNERSHIP LINES.



FINAL ORDER R80846 & 813912

FINAL PROOF SURVEY

FOR

JEN. HILL CO. & PACIFIC RIM TRG CO.

C/O KEN BRONSON

P.O. BOX 2236

JASPER, OREGON 97439

PH (541) 747-5025

BY

FORD - NESS - FASSBENDER

PO BOX

P.O. BOX 22735

EUGENE, OREGON, 97402

PH (541) 344-1852

AUGUST 30, 2000

SCALE
1" = 1320'